

STATE OF KANSAS  
STATE CORPORATION COMMISSION  
200 Colorado Derby Building  
Wichita, Kansas 67202

WELL PLUGGING RECORD  
K.A.R.-82-5-117

API NUMBER 15-101-21,277-0000

LEASE NAME Schmied

TYPE OR PRINT

NOTICE: Fill out completely  
and return to Cons. Div.  
office within 30 days.

WELL NUMBER #1

950 Ft. from S Section Line

2310 Ft. from E Section Line

SEC. 33 TWP. 16 RGE. 29 (E) or (W)

COUNTY Lane

Date Well Completed 1-25-86

Plugging Commenced 4:30 AM

Plugging Completed 7:15 AM

LEASE OPERATOR Thornton E. Anderson

ADDRESS 840 First National Bank Bldg.

PHONE# (316) 265-7929 OPERATORS LICENSE NO. 6484

Character of Well D & A

(Oil, Gas, D&A, SWD, Input, Water Supply Well)

Did you notify the KCC/KDHE Joint District Office prior to plugging this well? Yes

Which KCC/KDHE Joint Office did you notify? District 1 Dodge City

Is ACO-1 filed?                      If not, is well log attached?                     

Producing Formation                      Depth to Top                      Bottom                      T.D. 4560

Show depth and thickness of all water, oil and gas formations.

OIL, GAS OR WATER RECORDS

CASING RECORD

Formation	Content	From	To	Size	Put in	Pulled out
Surface hole	Sand & Shale	0	250	8 5/8	242	None

Describe in detail the manner in which the well was plugged, indicating where the mud fluid was placed and the method or methods used in introducing it into the hole. If cement or other plugs were used, state the character of same and depth placed, from feet to feet each set.  
Plug @ 2255'-50 sx, plug @ 1325'-80 sx, plug @ 300'-40 sx, plug @ 40'-10 sx,

plug @ rathole-15sx. 195 sx 60/40 pozmx, 6% gel.

(If additional description is necessary, use BACK of this form.)

Name of Plugging Contractor DNB Drilling, Inc. License No. 5476

Address 535 N. Oliver Wichita, KS 67208

STATE OF Kansas COUNTY OF Sedgewick, ss.

(Employee of Operator) or (Operator) of above-described well, being first duly sworn on oath, says: That I have knowledge of the facts, statements, and matters herein contained and the log of the above-described well as filed that the same are true and correct, so help me God.

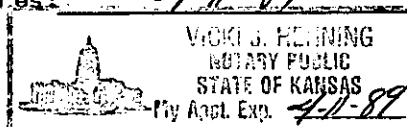
(Signature) Thornton E. Anderson


(Address) 840 1st Bldg. Wichita, KS.

RECEIVED  
STATE CORPORATION COMMISSION  
SUBSCRIBED AND SWORN TO before me this  
FEB 4 1986

CONSERVATION DIVISION  
My Commission Expires:

3rd day of February, 19 86  
Vicki J. Henning  
Notary Public





# D N B Drilling, Inc.

ROTARY CONTRACTOR DRILLING DEALS

J. L. DONELSON, PRES.  
(316) 687-5471

535 NORTH OLIVER

WICHITA, KANSAS 67208

## DRILLERS' LOG

Thornton E. Anderson  
840 First National Bank Bldg.  
Wichita, KS 67202

#1 Schmied  
NW SW SE Sec. 33-16-29W  
Lane County, KS

Commenced: 1-19-86  
Completed: 1-25-86

Surface casing: Ran 6 jts. 8 5/8", 23# new casing. Tallied 242.49',  
set @ 250'. Cemented with 200 sx 60/40 pozmix, 2% gel,  
3% cc. Cement did circulate.

### FORMATION


Sand & Shale  
Shale  
Anhydrite  
Shale  
Shale & Lime  
Lime

### DEPTH

0-2175  
2175-2226  
2226-2257  
2257-3845  
3845-4182  
4182-4560

I do hereby certify that the foregoing statements are true and correct to the best of my knowledge and belief.

DNB Drilling, Inc.

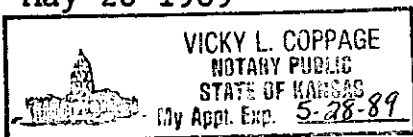
By 

STATE OF KANSAS: ss:

Subscribed and sworn to before me this 30th day of January, 1986.

Vicky L. Coppage, Notary Public

My appointment expires:  
May 28 1989







NOTICE OF INTENTION TO DRILL

(see rules on reverse side)

2

Starting Date January 15 1986  
month day year

API Number 15- 101-21,277  
NW SW SE 33 Twp. 16 S. Rg. 29 East  
950 West  
2310 Ft. from South Line of Section  
Ft. from East Line of Section

OPERATOR: License # 6484  
Name Thornton E. Anderson  
Address 840 First National Bank Bldg  
City/State/Zip Wichita, KS 67202  
Contact Person William L. Anderson  
Phone (316) 265-7929

Nearest lease or unit boundary line 330 feet  
County Lane  
Lease Name Schmied Well # 1

CONTRACTOR: License # 5476  
Name DNB Drilling Inc.  
City/State Wichita, KS 67208

Ground surface elevation 2811 feet MSI.  
Domestic well within 330 feet: yes X no  
Municipal well within one mile: yes X no  
Surface pipe by Alternate: 1 2 X

Well Drilled For: Well Class: Type Equipment:  
X Oil SWD Infield X Mud Rotary  
Gas Inj Pool Ext Air Rotary  
OWWO Expl X Wildcat Cable

Depth to bottom of fresh water 150  
Depth to bottom of usable water 1200  
Surface pipe planned to be set 240  
Projected Total Depth 4600 feet  
Formation Mississippi

If OWWO: old well info as follows:

Operator  
Well Name  
Comp Date Old Total Depth

I certify that well will comply with K.S.A. 55-101, et seq., plus eventually plugging hole to KCC specifications.

Date 1-7-86 cementing will be done immediately upon setting production casing. Signature of Operator or Agent Title Operations Manager

For KCC Use:

Conductor Pipe Required feet; Minimum Surface Pipe Required 200 feet per Alt. X  
This Authorization Expires 7-9-86 Approved By 1-9-86

SPUD - 1-19-86 - 12:45 PM SP = 250 # = 8 5/8

PUSHER JACK TAYLOR  
TD 4560 FORMATION MISS  
SURFACE PIPE 8 5/8 @ 250  
ANHYDRITE ELEVATION 2811  
STARTING TIME & DATE 2811

COMPLETION TIME & DATE 7:15 am 1/25/86

1st PLUG @ 2255 FT. W/ 50 SX  
2nd PLUG @ 1325 FT. W/ 80 SX  
3rd PLUG @ 300 FT. W/ 40 SX  
4th PLUG @ 40 FT. W/ 10 SX  
RAT HOLE CIRCULATED W/ 15 SX  
MOUSE HOLE CIRCULATED W/ SX  
WATER WELL PLUGGED W/ SX

CEMENT COMPANY Allied  
TECHNICIAN

Instructions  
1st Ank = 2255 - 50 SX  
2nd 1325 - 80 SX  
3rd 300 - 40 SX  
4th Bridge 0-40 - 10 SX  
Rat - 15 SX  
6040 for 6% Allied

JAN 30 1986

CONSERVATION DIVISION  
Wichita, Kansas