

STATE OF KANSAS
STATE CORPORATION COMMISSION
200 Colorado Derby Building
Wichita, Kansas 67202

WELL PLUGGING RECORD
K.A.R.-82-3-117

API NUMBER 15-101-21,272-000

LEASE NAME Schmied

WELL NUMBER #1

2310 Ft. from S Section Line

330 Ft. from E Section Line

SEC. 33 TWP. 16 RGE. 29 ~~W~~ or (W)

COUNTY Lane

Date Well Completed 1-19-86

Plugging Commenced 1:30 AM

Plugging Completed 3:45 AM

LEASE OPERATOR Palomino Petroleum

ADDRESS Route 5 Box 51-C Newton, KS 67114

PHONE# (316) 283-0232 OPERATORS LICENSE NO. 5161

Character of Well D & A

(Oil, Gas, D&A, SMD, Input, Water Supply Well)

Did you notify the KCC/KDHE Joint District Office prior to plugging this well? Yes

Which KCC/KDHE Joint Office did you notify? District #1 Dodge City

Is ACO-1 filed? No If not, is well log attached? Yes

Producing Formation None Depth to Top _____ Bottom _____ T.D. 4579

Show depth and thickness of all water, oil and gas formations.

OIL, GAS OR WATER RECORDS

CASING RECORD

Formation	Content	From	To	Size	Put in	Pulled out
Surface hole	Sand/Shale	0	248	8 5/8	239	None

Describe in detail the manner in which the well was plugged, indicating where the mud fluid was placed and the method or methods used in introducing it into the hole. If cement or other plugs were used, state the character of same and depth placed, from _____ feet to _____ feet each set.
Plug @ 2253'-50 sx, plug @ 925'-80 sx, plug @ 280'-40 sx, plug @ 40'-10 sx, plug @ rathole-15 sx

(If additional description is necessary, use BACK of this form.)

Name of Plugging Contractor DNB Drilling, Inc. License No. 5476

Address 535 N. Oliver Wichita, KS 67208

STATE OF Kansas COUNTY OF Harvey, ss.

Bob Watchous (Employee of Operator) or (Operator) of above-described well, being first duly sworn on oath, says: That I have knowledge of the facts, statements, and matters herein contained and the log of the above-described well as filed, that the same are true and correct, so help me God.

(Signature) Bob Watchous

(Address) Route 5 Box 51-C


Newton, Kansas 67114

SUBSCRIBED AND SWORN TO before me this 11th day of February, 19 86

Kathryn L. Frerking
Notary Public

My Commission Expires: Aug 31, 1989

RECEIVED
STATE CORPORATION COMMISSION



FEB 12 1986

Form CP-4
Revised 08-84

NOTICE OF INTENTION TO DRILL

(see rules on reverse side)

Starting Date January 8, 1986
month day year

API Number 15-101-21,272-0000

OPERATOR: License # 5161
Name Palomino Petroleum
Address Route 5 Box 51-C
City/State/Zip Newton, Kansas 67114
Contact Person Bob Watchous
Phone (316) 283-0232

NE NE SE Sec. 33 Twp. 16 S, Rg. 29 East
2310 Ft. from South Line of Section
330 Ft. from East Line of Section

(Note: Locate well on Section Plat on reverse side)

CONTRACTOR: License # 5476
Name DNB Drilling Co., Inc.
City/State Wichita, Kansas 67208

Nearest lease or unit boundary line 330 feet
County Lane
Lease Name Schmied Well # 1
Ground surface elevation 2805 est feet MSL
Domestic well within 330 feet: yes X no
Municipal well within one mile: yes X no
Surface pipe by Alternate: 1 2 X
Depth to bottom of fresh water 100 / 150
Depth to bottom of usable water 1200
Surface pipe planned to be set 240+
Projected Total Depth 4600 feet
Formation Miss


Well Drilled For: Well Class: Type Equipment:
X Oil SWD Infield X Mud Rotary
Gas Inj X Pool Ext Air Rotary
OWWO Expl Wildcat Cable

If OWWO: old well info as follows:
Operator
Well Name
Comp Date Old Total Depth

I certify that well will comply with K.S.A. 55-101, et seq., plus eventually plugging hole to KCC specifications.
cementing will be done immediately upon setting production casing.
Date 12-27-85 Signature of Operator or Agent Bob Watchous Title Owner

For KCC Use:
Conductor Pipe Required feet; Minimum Surface Pipe Required feet per Alt. 1 2
This Authorization Expires 1-12-86 Approved By Sep 24 8 58

RECEIVED
STATE CORPORATION COMMISSION
JAN 27 1986
CONSERVATION DIVISION



D N B Drilling, Inc.

J. L. DONELSON, PRES.
(316) 687-5471

535 NORTH OLIVER

WICHITA, KANSAS 67208

15-101-21272-over
ROTARY CONTRACTOR DRILLING DEALS

DRILLERS' LOG

Palomino Petroleum
Route 5 Box 51-C
Newton, KS 67114

#1 Schmied
NE NE SE Sec. 33-16-29W
Lane County, Kansas

Commenced: 1-12-86
Completed: 1-19-86

Surface casing: Ran 6 jts. 8 5/8", 20# new casing. Set @ 248'.
Cemented with 200 sx 60/40 pozmix, 2% gel, 3% cc.
Cement did circulate.

FORMATION

Sand & Shale
Anhydrite
Sand & Shale
Shale
Shale & Lime
Lime

DEPTH

0-2222
2222-2253
2253-2865
2865-3705
3705-4218
4218-4579 RTD

I do hereby certify that the foregoing statements are true and correct to the best of my knowledge and belief.

DNB Drilling, Inc.

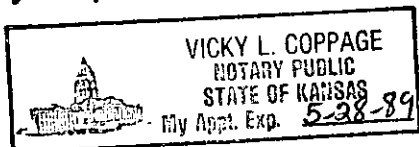
By *Jane Donelson*

STATE OF KANSAS: ss:

Subscribed and sworn to before me this 23rd day of January, 1986.

Vicky L. Coppage, Notary Public

My appointment expires:
May 28, 1989



Vicky L. Coppage
RECEIVED
STATE DEPARTMENT OF COMMISSION

FEB 12 1986

CONSERVATION DIVISION