

STATE OF KANSAS  
STATE CORPORATION COMMISSION

15-101-20362-0000

WELL PLUGGING RECORD

Give All Information Completely  
Make Required Affidavit  
Mail or Deliver Report to  
Conservation Division  
State Corporation Comm.  
245 North Water  
Wichita, KS 67202

Lane \_\_\_\_\_ County. Sec. 36 Twp. 16S Rge. 29 E/W  
Location as "NE/CNW $\frac{1}{4}$ /SW $\frac{1}{4}$ " or footage from lines \_\_\_\_\_  
S/2 SE NE

Lease Owner Mull Drilling Co., Inc.

Lease Name Fuller B Well No. 1

Office Address 221 N. Main Suite 300 Wichita, Kansas 67202

Character of Well (Completed as Oil, Gas or Dry Hole) \_\_\_\_\_  
Dry Hole

Date Well completed 1-16-1979

Application for plugging filed 1-16-1979

Application for plugging approved 1-16-1979

Plugging commenced 1-16-1979

Plugging completed 1-16-1979

Reason for abandonment of well or producing formation \_\_\_\_\_

Dry Hole

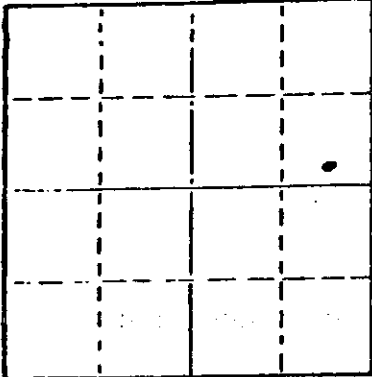
If a producing well is abandoned, date of last production \_\_\_\_\_ 19 \_\_\_\_\_

Was permission obtained from the Conservation Division or its agents before plugging was commenced? Yes

Name of Conservation Agent who supervised plugging of this well Gilbert Bolthazer

Producing formation \_\_\_\_\_ Depth to top \_\_\_\_\_ Bottom \_\_\_\_\_ Total Depth of Well \_\_\_\_\_

Show depth and thickness of all water, oil and gas formations.



Locate well correctly on above Section Plot

OIL, GAS OR WATER RECORDS

CASING RECORD

FORMATION	CONTENT	FROM	TO	SIZE	FEET IN	PULLED OUT
Surface pipe		0'	330'	8 5/8"	318.13'	

Describe in detail the manner in which the well was plugged, indicating where the mud fluid was placed and the method or methods used in introducing it into the hold. If cement or other plugs were used, state the character of same and depth placed, from \_\_\_\_\_ feet to \_\_\_\_\_ feet for each plug set.

#1 Plug set @ 950' with 70 sacks cement.

#2 Plug set @ 300' with 20 sacks cement.

#3 Plug set @ 40' with 10 sacks cement.

RECEIVED  
STATE CORPORATION COMMISSION  
JAN 22 1979  
CONSERVATION DIVISION  
Wichita, Kansas

(If additional description is necessary, use BACK of this sheet)

Name of Plugging Contractor Blue Goose Drilling Co., Inc.

STATE OF Kansas COUNTY OF Barton ss.

George E. Miller, Jr.

(owner or operator) of the above-described well, being first duly sworn on oath, says: That I have knowledge of the facts, statements, and matters herein contained and the log of the above-described well as filed and that the same are true and correct. So help me God.


(Signature) George E. Miller, Jr.

(Address)

SUBSCRIBED AND SWORN TO before me this 20th day of January, 1979

Mary Ann Schwaborn  
Notary Public.

8-1-81



WELL LOG  
Fuller B #1  
S/2 SE NE 36-16S-29W  
Lane County, Kansas

15'101-20362-0000

Name of Operator: Mull Drilling Co., Inc.  
221 N. Main Suite 300  
Wichita, Kansas 67202

Date Completed: January 17, 1979

<u>FROM</u>	<u>TO</u>	
0	330	Top Soil and shale
330	846	Sand and shale
846	1757	Shells and shale
1757	2195	Sand and shale
2195	2203	Shale
2203	2239	Anhydrite
2239	2760	Shale
2760	2987	Sand and shale
2987	3180	Shale
3180	3370	Shale and lime
3370	3575	Sand and shale
3575	3748	Shale
3748	4600	Shale and lime
4600		Total Depth

RECEIVED  
STATE CORPORATION COMMISSION

JAN 22 1979

CONSERVATION DIVISION  
Wichita, Kansas


STATE OF KANSAS

COUNTY OF BARTON ss

George E. Miller, Jr., President of Blue Goose Drilling Co., Inc.  
being first duly sworn on oath says: That I have knowledge of the facts,  
statements and matters herein contained and the log of the above described well  
as filed and that the same are true and correct.

  
George E. Miller, Jr.

Subscribed and sworn before me this 20th day of January, 1979.

  
Notary Public Barton County

My Commission Expires 8-1-81.

