

STATE OF KANSAS
STATE CORPORATION COMMISSION

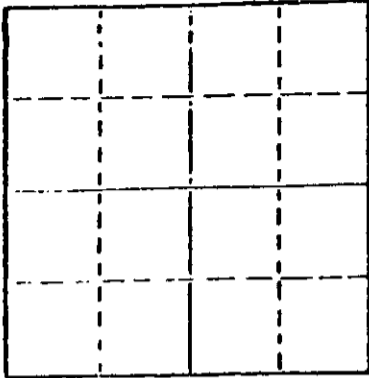
15101-20264-0000

WELL PLUGGING RECORD

Give All Information Completely
Make Required Affidavit
Mail or Deliver Report to
Conservation Division
State Corporation Comm.
245 North Water
Wichita, KS 67202

Lane _____ County, Sec. 1 Twp. 17 Rge. 29 E/W
Location as "NE/CNW/SW" or footage from lines _____
SE/NE/NE

Lease Owner Mull Drilling Co, Inc.
Lease Name James "B" Well No. 2
Office Address 415 Page Court, 220 W. Douglas, Wichita, KS.
Character of Well (Completed as Oil, Gas or Dry Hole) _____



Locate well correctly on above
Section Plot

Date Well completed _____ 19____
Application for plugging filed _____ 19____
Application for plugging approved _____ 19____
Plugging commenced _____ February 8 1978
Plugging completed _____ March 2 1978
Reason for abandonment of well or producing formation _____

Depleted
If a producing well is abandoned, date of last production _____ 19____

Was permission obtained from the Conservation Division or its agents before plugging was commenced? _____ yes

Name of Conservation Agent who supervised plugging of this well Gilbert Balthazor
Producing formation _____ Depth to top _____ Bottom _____ Total Depth of Well 4615'
Show depth and thickness of all water, oil and gas formations.

OIL, GAS OR WATER RECORDS

CASING RECORD

FORMATION	CONTENT	FROM	TO	SIZE	PUT IN	PULLED OUT
				8 5/8"	323'	none
				5 1/2"	4614'	3,479.58'

Describe in detail the manner in which the well was plugged, indicating where the mud fluid was placed and the method or methods used in introducing it into the hold. If cement or other plugs were used, state the character of same and depth placed, from _____ feet to _____ feet for each plug set.

Dumped sand to 4300' and 5 sacks cement.
Shot pipe at 3600' and 3510'.
Pulled 105 joints of 5 1/2" casing.
Squeezed with 3 sacks hulls 70 sacks 50/50 pozmix cement with 6% added gel, 5 sacks gel and 60 sacks cement.

RECEIVED
STATE CORPORATION COMMISSION

MAR 06 1978

(If additional description is necessary, use BACK of this sheet)

Name of Plugging Contractor Rockhold Engineering, Inc. Wichita, Kansas


STATE OF Kansas COUNTY OF Barton, ss.
James W. Rockhold (employee of owner) or (owner or operator)
of the above-described well, being first duly sworn on oath, says: That I have knowledge of the facts, statements, and matters herein contained and the log of the above-described well as filed and that the same are true and correct. So help me God.

(Signature) James W. Rockhold
P. O. Box 698, Great Bend, Kansas 67530
(Address)

SUBSCRIBED AND SWORN TO before me this 3 day of March, 1978

Anita L. Bogle
Notary Public.

My commission expires _____



WELL LOG
James B #2
SE NE NE Sec. 1-17S-29W
Lane County, Kansas

15-101-20264-0000

Name of Operator: Mull Drilling Co., Inc.
415 Page Court, 220 W. Douglas
Wichita, Kansas 67202

Date Completed: December 22, 1977

<u>FROM</u>	<u>TO</u>	
0	120	Shale & Sand
120	133	Water & sand
133	1380	Sand & shale
1380	2189	Shale & shells
2189	2221	Anhydrite
2221	2260	Shale & shells
2260	2380	Shale
2380	2525	Shale & shells
2525	2805	Shale
2805	3600	Shale & Shells
3600	3795	Shale
3795	4615	Shale & Lime
4615		Total Depth


STATE OF KANSAS

COUNTY OF BARTON ss


George E. Miller, Jr., President of Blue Goose Drilling Co., Inc.
being first duly sworn on oath says: That I have knowledge of the facts,
statements and matters herein contained and the log of the above described well
as filed and that the same are true and correct.


George E. Miller, Jr.

Subscribed and sworn before me this 23rd day of December, 1977.


Notary Public Barton County

My Commission Expires 8-1-81



FEB 06 1978

WICHITA, KANSAS