

CARD MUST BE TYPED

State of Kansas
NOTICE OF INTENTION TO DRILL
(see rules on reverse side)

CARD MUST BE SIGNED

Starting Date: November 23, 1984
month day year

API Number 15- 101-21,091-00-00

OPERATOR: License # 5181
Name DONALD C. SLAWSON
Address 200 Douglas Bldg.
City/State/Zip Wichita, Kansas 67202
Contact Person Bill Horigan
Phone (316)263-3201

SE NW NW Sec 4 Twp 17S S, Rge 29W East West
(location)

4290 Ft North from Southeast Corner of Section
4290 Ft West from Southeast Corner of Section
(Note: Locate well on Section Plat on reverse side)

CONTRACTOR: License # 5657
Name Slawson Drilling Co., Inc.
City/State Wichita, KS


Nearest lease or unit boundary line 900 feet.
County Lane
Lease Name Dueser 'A' Well# 2

Well Drilled For: Well Class: Type Equipment:
 Oil Swd Infield Mud Rotary
 Gas Inj Pool Ext. Air Rotary
 OWWO Expl Wildcat Cable

Domestic well within 330 feet: yes no
Municipal well within one mile: yes no


If OWWO: old well info as follows:

Operator
Well Name
Comp Date Old Total Depth
Projected Total Depth 4600 feet
Projected Formation at TD MISS
Expected Producing Formations LKC/MARM/CHER

Depth to Bottom of fresh water 90-165 ^{nHC} feet
Lowest usable water formation Dakota
Depth to Bottom of usable water 1050 feet
Surface pipe by Alternate: 1 2
Surface pipe to be set 320 feet
Conductor pipe if any required None feet
Ground surface elevation 2819 feet MSL
This Authorization Expires 5-16-85
Approved By 11-16-84 

I certify that we will comply with K.S.A. 55-101, et seq., plus eventually plugging hole to M.C.C. specifications.

Date 11/16/84 Signature of Operator or Agent


J. Theodore Sandberg

Title Div. Mgr./Geologist

MHC/UDHE 11/16/84
Form C-1 4/84

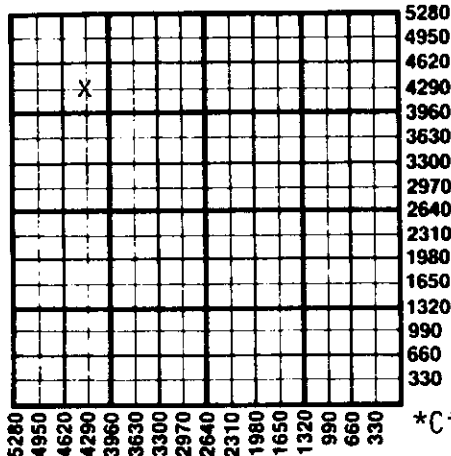
Must be filed with the K.C.C. five (5) days prior to commencing well
This card void if drilling not started within six (6) months of date received by K.C.C.

NOV - 6 1984

Wichita, Kansas

11-06-1984

A Regular Section of Land
1 Mile = 5,280 Ft.



Important procedures to follow:

1. Notify District office before setting surface casing.
2. Set surface casing by circulating cement to the top.
3. File completion forms ACO-1 with K.C.C. within 90 days of well completion, following instructions on ACO-1, side 1, and including copies of wireline logs.
4. Notify District office 48 hours prior to old well workover or re-entry.
5. Prior to plugging, prepare a plugging plan, then obtain agreement from the appropriate district office for an approved plugging plan.
6. Submit plugging report (CP-4) to K.C.C. after plugging is completed.
7. Obtain an approved injection docket number before disposing of salt water.
8. Notify K.C.C. within 10 days when injection commences or terminates.
- * 9. If an alternate 2 completion, cement in the production pipe from below any usable water to surface within 120 days of spud date.

*Circulate alternative cementing material per 82-3-106(b)4.
State Corporation Commission of Kansas

Conservation Division
200 Colorado Derby Building
Wichita, Kansas 67202
(316) 263-3238