

NOTICE OF INTENTION TO DRILL

TO BE FILED WITH THE STATE CORPORATION COMMISSION
PRIOR TO COMMENCEMENT OF WELL

API Number 15-101-20,026
 (For office use only) -0000

1. Operator Petroleum, Inc.
 Address 300 West Douglas, Wichita, Kansas 67202
2. Contractor C-G Drilling Company
 Address 1107 Union Nat'l Bldg., Wichita, Kansas
3. Type of Equipment: Rotary Cable Tool _____
4. Well to be Drilled for: Oil Gas _____
 Disposal _____ Input _____ Other _____
5. Depth of Deepest Fresh Water within 1 mile 95' ft.
6. Depth of Municipal Water Well within 3 miles None ft.
7. Depth to Protect all Fresh Water 120' ft.
8. Amount of Surface Casing to be set 275' ft.
9. Alternate No. 1 ~~1~~ No. 2

Starting Date January 4, 1974

County Lane

Sec 28 Twp 16S S Rge 27W ^E _W

Spot Location C. W/2 NW SE

Nearest Lease Line 330' ft.

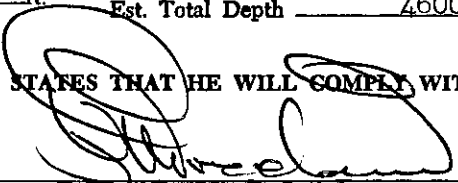

Lease Name Beougher


Well No. #1

Est. Total Depth 4600' ft.

REMARKS:

OPERATOR STATES THAT HE WILL COMPLY WITH K. S. A. 55-128

Signature of Operator  



State Corporation Commission of Kansas

Conservation Division

P. O. Box 17027

Wichita, Kansas 67217

RECEIVED
STATE CORPORATION COMMISSION

JAN 7 1974
1-7-74
CONSERVATION DIVISION
Wichita, Kansas

(IF PREFERRED, MAIL IN ENVELOPE)