

15-165-20,270-00-800

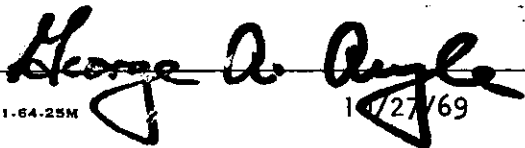
TO BE FILED WITH THE STATE CORPORATION COMMISSION PRIOR TO COMMENCEMENT OF WELL

1. Operator Frontier Oil Company Address 1720 Wichita Plaza-Wichita, Ks.
2. Lease name Burgardt "A" Well No. 4 County Rush
3. Well Location SE NE NE Sec. 15 Township 16 S Range 17 W
4. Well to be drilled 330 ft. from nearest lease line.
5. Drilling Contractor Red Tiger Drilling Company Address 1720 Wichita Plaza-Wichita, Ks.
6. Type of equipment: Rotary Cable Tool Approx. date operation to begin 10/28/69 196
7. Well to be drilled for Oil Gas Disposal Input Estimated Total Depth of Well 3550 ft.
8. Depth of deepest fresh water well within one mile of location 100 ft. If none exists, write NONE
9. Ground elevation at location is approx. level ft. higher or _____ ft. lower than ground elevation at water well.
10. Depth of the deepest municipal water well within three miles of location _____ ft. If none exists, write NONE
none
11. Operator states that he will set surface pipe at least 25 ft. below all Tertiary or unconsolidated deposits and, taking into consideration differences in ground elevations, that the minimum depth necessary, to the best of his knowledge and belief, to protect all fresh water zones is 100 ft. and operator agrees to set surface pipe at this location to a depth of not less than 200 ft. Alternate 1 Alternate 2 .

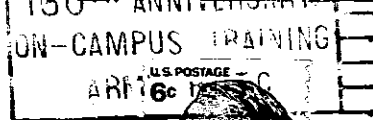

REMARKS:

FRONTIER OIL COMPANY

Signature of Operator




1/27/69



**State Corporation Commission of Kansas
Conservation Division
500 Insurance Building
212 North Market
Wichita, Kansas 67202**

RECEIVED
STATE CORPORATION COMMISSION

OCT 29 1969

CONSERVATION DIVISION
Wichita, Kansas

10-29-1969

(IF PREFERRED, MAIL IN ENVELOPE)