

15-165-00246-00-00

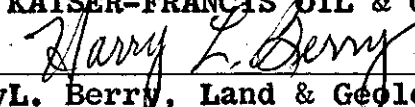
TO BE FILED WITH THE STATE CORPORATION COMMISSION PRIOR TO COMMENCEMENT OF WELL



1. Operator Herman G. Kaiser-Francis Oil & Gas, 905 Palace Bldg., Tulsa 3, Okla.
2. Lease name Herrman "A" Well No. 1 County Rush
3. Well Location NW NW NW Sec. 30 Township 16S Range 17W
4. Well to be drilled 330 ft. from nearest lease line.
5. Drilling Contractor Leben Drilling Co. Address 905 Central Bldg., Wichita, Kansas
6. Type of equipment: Rotary  Cable Tool  Approx. date operation to begin 9/20/60 195   .
7. Well to be drilled for Oil  Gas  Disposal  Input  Estimated Total Depth of Well 3600 ft.
8. Depth of deepest fresh water well within one mile of location app. 90 ft. If none exists, write NONE           .
9. Ground elevation at location is approx. flat ft. higher or            ft. lower than ground elevation at water well.
10. Depth of the deepest municipal water well within three miles of location none ft. If none exists, write NONE             
none
11. Operator states that he will set surface pipe at least 25 ft. below all Tertiary or unconsolidated deposits and, taking into consideration differences in ground elevations, that the minimum depth necessary, to the best of his knowledge and belief, to protect all fresh water zones is 130 ft. and operator agrees to set surface pipe at this location to a depth of not less than 1150 ft. Alternate 1  Alternate 2 .

REMARKS:

HERMAN G. KAISER-FRANCIS OIL &amp; GAS, INC.

Signature of Operator By

  
 Harry L. Berry, Land & Geological Dept.



**State Corporation Commission of Kansas  
Conservation Division  
500 Insurance Building  
212 North Market  
Wichita 2, Kansas**

**(IF PREFERRED, MAIL IN ENVELOPE)**

**RECEIVED**  
STATE CORPORATION COMMISSION

SEP 19 1960  
09-19-1960  
CONSERVATION DIVISION  
Wichita