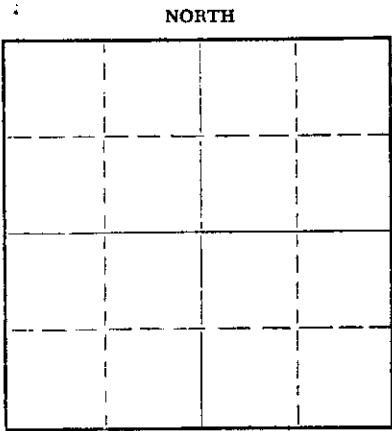


Give All Information Completely  
Make Required Affidavit  
Mail or Deliver Report to:  
Conservation Division  
State Corporation Commission  
212 No. Market  
Wichita, Kansas

WELL PLUGGING RECORD



Locate well correctly on above  
Section Plat

Ness County. Sec. 13 Twp. 20S Rge. 26 (E) W (W)  
Location as "NE/CNW%SW%" or footage from lines SW SW NW  
Lease Owner Solar Oil Company  
Lease Name Adolph Well No. 1  
Office Address 1117 Union National Bldg., Wichita, Kansas  
Character of Well (completed as Oil, Gas or Dry Hole) D&A  
Date well completed September 22 1969  
Application for plugging filed September 22 19 69  
Application for plugging approved September 22 19 69  
Plugging commenced September 22 19 69  
Plugging completed September 22 19 69  
Reason for abandonment of well or producing formation D&A

If a producing well is abandoned, date of last production 19  
Was permission obtained from the Conservation Division or its agents before plugging was commenced? Yes

Name of Conservation Agent who supervised plugging of this well Leo F. Massey  
Producing formation Depth to top Bottom Total Depth of Well 4530 Feet  
Show depth and thickness of all water, oil and gas formations.

OIL, GAS OR WATER RECORDS

CASING RECORD

FORMATION	CONTENT	FROM	TO	SIZE	PUT IN	PULLED OUT
				8 5/8"	237.69'	-0-

Describe in detail the manner in which the well was plugged, indicating where the mud fluid was placed and the method or methods used in introducing it into the hole. If cement or other plugs were used, state the character of same and depth placed, from feet to feet for each plug set.

Plug @ 700' - 70 sx  
pozmix 6% gel. Plug @  
210' w/20 sx poz 6%  
gel. Plug @ 40' w/10  
sx poz.

RECEIVED  
OCT 2 1969  
STATE CORPORATION COMMISSION  
CONSERVATION DIVISION  
Wichita, Kansas

10-02-1969

(If additional description is necessary, use BACK of this sheet)

Name of Plugging Contractor Red Tiger Drilling Company  
Address 1720 Wichita Plaza, Wichita, Kansas 67202


STATE OF Kansas, COUNTY OF Sedgwick, ss.  
Norman E. Klein (employee of owner) or (owner or operator) of the above-described well, being first duly sworn on oath, says: That I have knowledge of the facts, statements, and matters herein contained and the log of the above-described well as filed and that the same are true and correct. So help me God.

(Signature) Norman E. Klein  
1720 Wichita Plaza, Wichita, Kansas  
(Address)

SUBSCRIBED AND SWORN TO before me this 26th day of September, 19 69

Gloria Fawcett

Notary Public.



15-135-20284-00-00

DRILLERS LOG

No. 1 Adolph

CASING RECORD: 8 5/8" @ 244'  
w/160 sx cement

COMPANY: Solar Oil Company

CONTRACTOR: Red Tiger Drilling Co.

COMMENCED: September 10, 1969

COMPLETED: September 22, 1969

TOTAL DEPTH: 4530'

DESCRIPTION: SW SW NW  
13-20S-26W  
Ness County,  
Kansas

ELEVATION:

<u>FORMATION</u>	<u>FROM</u>	<u>TO</u>	<u>REMARKS</u>
Clay & Shale	0	40	
Shale	40	820	
Shale & Red Bed	820	1123	
Blaine Anhydrite	1123	1138	
Shale	1138	1210	
Sand	1210	1446	
Shale	1446	1728	
Anhydrite	1728	1741	
Shale & Shells	1741	2460	
Shale & Lime	2460	3145	
Shale & Chalk, sticky	3145	3350	
Shale & Chalky Lime	3350	3570	
Shale	3570	3820	
Lime & Shale	3820	4055	
Lime	4055	4530	


RECEIVED  
STATE CORPORATION COMMISSION  
OCT 2 1969  
CONSERVATION DIVISION  
Wichita, Kansas  
10-02-1969

I certify that this is a true and correct copy of the above log to the best of my knowledge.

RED TIGER DRILLING COMPANY

Norman E. Klein  
Norman E. Klein

Subscribed and sworn to before me this 24th day of September, 1969.



Gloria Fawcett  
Notary Public

My Commission Expires:

10-25-72