

WELL PLUGGING RECORD

Give All Information Completely  
Make Required Affidavit  
Mail or Deliver Report to:  
Conservation Division  
State Corporation Commission  
212 No. Market  
Wichita, Kansas

Barber County, Sec. 31 Twp. 31 Rge. (E) 11 (W)

Location as "NE/CNW&SW" or footage from lines C SW NE

Lease Owner Aylward Drilling Company

Lease Name Swartz "D" Well No. 1

Office Address 909 First National Bank Building, Wichita, Ks. 67202

Character of Well (completed as Oil, Gas or Dry Hole) Gas

Date well completed September 28, 19 46

Application for plugging filed January 5, 19 70

Application for plugging approved January 6, 19 70

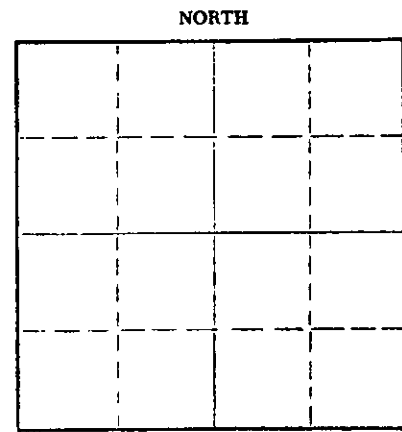
Plugging commenced January 5, 19 70

Plugging completed January 9, 19 70

Reason for abandonment of well or producing formation Well Exhausted

If a producing well is abandoned, date of last production July 19 69

Was permission obtained from the Conservation Division or its agents before plugging was commenced? Yes



Locate well correctly on above Section Plat

Name of Conservation Agent who supervised plugging of this well Herman Justus

Producing formation Elgin Sand Depth to top 3302 Bottom 3415 Total Depth of Well 4296 Feet

Show depth and thickness of all water, oil and gas formations.

OIL, GAS OR WATER RECORDS


CASING RECORD

FORMATION	CONTENT	FROM	TO	SIZE	PUT IN	PULLED OUT
				9 5/8"	151	None
				5 1/2"	4262	2989

Describe in detail the manner in which the well was plugged, indicating where the mud fluid was placed and the method or methods used in introducing it into the hole. If cement or other plugs were used, state the character of same and depth placed, from feet to feet for each plug set.

Chat from 3680' to 3244' Five sacks of cement with dump  
bailer from 3244' to 3209'

Wood bridge at 200'  
Rock From 200 to 190  
Cement (40 sacks) From 190 to 140  
Mud From 140 to 40  
Rock From 40 to 30  
Cement (15 Sacks) From 30 to Top



(If additional description is necessary, use BACK of this sheet)

Name of Plugging Contractor Clarke Oilfield Service, Inc.

Address Chapin Building, Medicine Lodge, Kansas 67104

STATE OF KANSAS, COUNTY OF SEDGWICK, ss.

Frank Hamlin (employee of owner) or (owner or operator) of the above-described

well, being first duly sworn on oath, says: That I have knowledge of the facts, statements, and matters herein contained and the log of the above-described well as filed and that the same are true and correct. So help me God. AYLWARD DRILLING COMPANY


(Signature) By Frank Hamlin

909 First National Bank Bldg., Wichita, Ks.

(Address)

before me this 2nd day of February, 1970

Shirley Sheeks  
Shirley Sheeks  
Notary Public.



My Commission Expires October 22, 1972



