

STATE OF KANSAS
STATE CORPORATION COMMISSION

WELL PLUGGING RECORD

Give All Information Completely
Make Required Affidavit
Mail or Deliver Report to
Conservation Division
State Corporation Comm.
245 North Water
Wichita, KS 67202

Rush County, Sec. 5 Twp. 16 Rge. 17 ~~W~~
Location as "NE/CNW/SW" or footage from lines

C/N₂/SE
Lease Owner Frontier Oil Co.
Lease Name Basgall Well No. 3

Office Address 1437 North Franklin, Russell, KS 6766
Character of Well (Completed as Oil, Gas or Dry Hole)

Oil

Date Well completed 19
Application for plugging filed 19
Application for plugging approved 19
Plugging commenced August 14 1979
Plugging completed August 23 1979
Reason for abandonment of well or producing formation

Depleted

If a producing well is abandoned, date of last production 19

Was permission obtained from the Conservation Division or its agents before plugging was commenced? Yes

Name of Conservation Agent who supervised plugging of this well Marion Schmidt

Producing formation Depth to top Bottom Total Depth of Well 3550'

Show depth and thickness of all water, oil and gas formations.


OIL, GAS OR WATER RECORDS

CASING RECORD

FORMATION	CONTENT	FROM	TO	SIZE	PUT IN	PULLED OUT
				8 5/8"	1147'	NONE
				4 1/2"	3543'	2598.17'

Describe in detail the manner in which the well was plugged, indicating where the mud fluid was placed and the method or methods used in introducing it into the hold. If cement or other plugs were used, state the character of same and depth placed, from feet to feet for each plug set.

Dumped sand to 3500' with four (4) sacks cement
Shot casing @ 2800' and 2600'
Pulled 68 joints of 4 1/2" casing
Squeezed well with two (2) sacks hulls, 15 sacks gel, one (1) sack hulls and 135 sacks 50/50 pozmix with 6% added gel



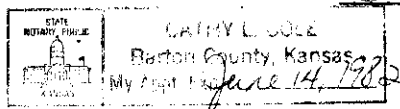
(If additional description is necessary, use BACK of this report)
Name of Plugging Contractor Rockhold Engineering, Inc.

STATE OF KANSAS COUNTY OF BARTON
James W. Rockhold (employee of owner) or (owner or operator)

of the above-described well, being first duly sworn on oath, says: That I have knowledge of the facts, statements, and matters herein contained and the log of the above-described well as filed and that the same are true and correct. So help me God.

(Signature) James W. Rockhold
James W. Rockhold Box 698, Gt. Bend, KS 67530
(Address)

SUBSCRIBED AND SWORN TO before me this 30th day of August, 1979



Cathy L. Cole
Notary Public.

My commission expires

15-165-20710-00-00

DRILLERS LOG

No. 3 Basgall

CASING RECORD:

COMPANY: Frontier Oil Company

DESCRIPTION:

8 5/8" @ 1,147'
w/450 sx cement

CONTRACTOR: Red Tiger Drilling Company

C N/2 SE/4
Sec. 5-T16S-R17W
Rush County, Kansas

4 1/2" @ 3,543'
w/200 sx cement

COMMENCED: January 11, 1979

COMPLETED: February 4, 1979

TOTAL DEPTH: 3,550'

ELEVATION: 1,988' KB

<u>FORMATION</u>	<u>FROM</u>	<u>TO</u>	<u>REMARKS</u>
Clay & Rock	0	50	
Rock	50	106	
Shale	106	490	
Sand	490	768	
Shale	768	870	
Red Bed	870	1121	
Anhydrite	1121	1159	
Shale	1159	1790	
Shale & Lime	1790	2303	
Lime & Shale	2303	2488	
Shale & Lime	2488	2915	
Lime & Shale	2915	2980	
Lime	2980	3550	
RTD		3550	


I certify that this is a true and correct copy of the above log to the best of my knowledge.

RED TIGER DRILLING COMPANY

Gloria Fawcett
Gloria Fawcett

Subscribed and sworn to before me this 6th day of February, 1979.

Joyce A. Hagermann
Notary Public



07-02-1979