

15-1105-20335-00-00

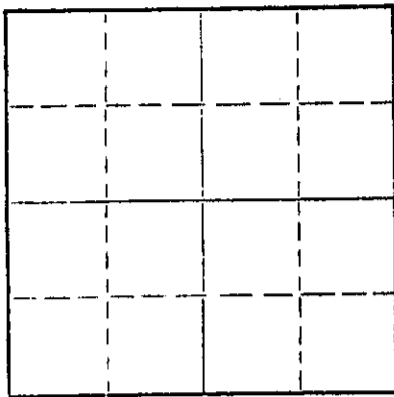
STATE OF KANSAS
STATE CORPORATION COMMISSION

Form CP-4

Give All Information Completely
Make Required Affidavit
Mail or Deliver Report to:
Conservation Division
State Corporation Commission
212 No. Market
Wichita, Kansas 67202

WELL PLUGGING RECORD

Rush County. Sec. 15 Twp. 16S Rge. 17 (E)W (W)
Location as "NE/CNWxSWx" or footage from lines. SE NW
Lease Owner Frontier Oil Company
Lease Name Urban "N" Well No. 1
Office Address 1720 Wichita Plaza, Wichita, Kansas 67202
Character of Well (completed as Oil, Gas or Dry Hole) D&A
Date well completed July 26, 1970
Application for plugging filed July 26, 1970
Application for plugging approved July 26, 1970
Plugging commenced July 26, 1970
Plugging completed July 26, 1970
Reason for abandonment of well or producing formation D&A



Locate well correctly on above
Section Plat

If a producing well is abandoned, date of last production 19
Was permission obtained from the Conservation Division or its agents before plugging was commenced? Yes

Name of Conservation Agent who supervised plugging of this well Leo Massey
Producing formation _____ Depth to top _____ Bottom _____ Total Depth of Well 3612 Feet
Show depth and thickness of all water, oil and gas formations.

OIL, GAS OR WATER RECORDS

CASING RECORD

FORMATION	CONTENT	FROM	TO	SIZE	PUT IN	PULLED OUT
				8 5/8"	206.70'	-0-

Describe in detail the manner in which the well was plugged, indicating where the mud fluid was placed and the method or methods used in introducing it into the hole. If cement or other plugs were used, state the character of same and depth placed, from _____ feet to _____ feet for each plug set.

Swage 8 5/8"; squeeze 100 sx
pozmix w/6% gel down 8 5/8'
by Allied

RECEIVED
STATE CORPORATION COMMISSION
JUL 28 1970
CONSERVATION DIVISION
Wichita, Kansas
07-28-1970

(If additional description is necessary, use BACK of this sheet)

Name of Plugging Contractor Allied Cementing Co.
Address Box 207, Russell, Kansas

STATE OF Kansas, COUNTY OF Sedgwick, ss.
Jim Farrice (employee of owner) or (owner or operator) of the above-described well, being first duly sworn on oath, says: That I have knowledge of the facts, statements, and matters herein contained and the log of the above-described well as filed and that the same are true and correct. So help me God.


(Signature) Jim Farrice
1720 Wichita Plaza, Wichita, Kansas 67202
(Address)

Subscribed and Sworn to before me this 27th day of July, 1970

Gloria Sawcetti

Notary Public.

My commission expires 10/25/72



15-165-20335-00 00

RECEIVED
STATE CORPORATION COMMISSION

JUL 28 1970

CONSERVATION DIVISION
Wichita, Kansas

07-28-1970

DRILLERS LOG

No. 1 Urban "N"

CASING RECORD:	COMPANY:	Frontier Oil Company	DESCRIPTION:
8 5/8" @ 214' w/135 sx cement	CONTRACTOR:	Red Tiger Drilling Company	SE NW 15-16S-17W Rush County, Kansas
	COMMENCED:	July 15, 1970	
	COMPLETED:	July 26, 1970	
TOTAL DEPTH: 3612'			ELEV: 2024 RB 2021 DF


<u>FORMATION</u>	<u>FROM</u>	<u>TO</u>	<u>REMARKS</u>
Shale	0	574	
Dakota Sand	574	822	
Red Bed & Shale	822	985	
Red Bed	985	1168	
Anhydrite	1168	1206	
Shale	1206	1355	
Shale & Shells	1355	1730	
Shale	1730	1816	
Lime & Shale	1816	3036	
Lime	3036	3560	
Lime & Shale	3560	3612	

I certify that this is a true and correct copy of the above log to the best of my knowledge.

FRONTIER OIL COMPANY

Jim Farrice
Jim Farrice

Subscribed and sworn to before me this 27th day of July, 1970.



Gloria Fawcett
Notary Public

My Commission Expires:

10/25/72