

15-087-10157-0000

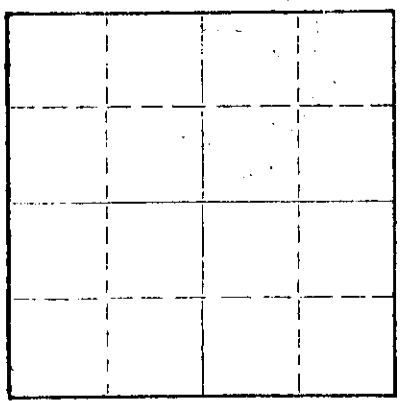
STATE OF KANSAS
STATE CORPORATION COMMISSION

Form CP-4

Give All Information Completely
Make Required Affidavit
Mail or Deliver Report to:
Conservation Division
State Corporation Commission
212 No. Market
Wichita, Kansas

WELL PLUGGING RECORD

NORTH



Locate well correctly on above
Section Plat

Barber County Sec. 7 Twp. 31 Rge. 14 (E) (W)
Location as "NE/CNW/SW" or footage from lines SW NW SE
Lease Owner Charley Petrey
Lease Name Oldfather #4 Well No. 4
Office Address Hutchinson, Kansas 67501
Character of Well (completed as Oil, Gas or Dry Hole)
Date well completed 19
Application for plugging filed 19
Application for plugging approved 19
Plugging commenced 10/21/68 19
Plugging completed 11/1/68 19
Reason for abandonment of well or producing formation depleted.

If a producing well is abandoned, date of last production 19
Was permission obtained from the Conservation Division or its agents before plugging was commenced? yes

Name of Conservation Agent who supervised plugging of this well Warren
Producing formation Depth to top Bottom Total Depth of Well 4567 Feet
Show depth and thickness of all water, oil and gas formations.

OIL, GAS OR WATER RECORDS


CASING RECORD

FORMATION	CONTENT	FROM	TO	SIZE	PUT IN	PULLED OUT
				16"	131'	none
				10 3/4"	1026'	none
				5 1/2"	4563'	2552'

Describe in detail the manner in which the well was plugged, indicating where the mud fluid was placed and the method or methods used in introducing it into the hole. If cement or other plugs were used, state the character of same and depth placed, from feet to feet for each plug set.

Pulled tubing and rods. Sanded hole to 4430', set 5 sacks of cement. Loaded hole with water, shot 5 1/2" at 3278', 2827', 2732', 2612', 2545', worked pipe to 21" tension, welded collar on 5 1/2", worked pipe loose and pulled 90 joints. Bailed hole to 250', set rock bridge and ran 35 sacks of cement. Mudded hole to 40' rock bridge and ran 15 sacks of cement. Tallied pipe.

PLUGGING COMPLETE.




(If additional description is necessary, use BACK of this sheet)
Name of Plugging Contractor KNIGHT CASING PULLING CO., INC.
Address CHASE, KANSAS

STATE OF KANSAS COUNTY OF RICE, ss.
NOEL J. Knight (employee of owner) or (owner or operator) of the above-described

well, being duly sworn on oath, says: That I have knowledge of the facts, statements, and matters herein contained and the log of the above-described well as filed and that the same are true and correct. So help me God.

(Signature) Noel Knight
Chase, Kansas (Address)



SUBSCRIBED AND SWORN to before me this 4th day of November, 1968
February 15, 1971
My commission expires
Margaret Melcher Notary Public.

15-007-1057-0000
 WELL LOG BUREAU -- KANSAS GEOLOGICAL SOCIETY
 412 Union National Bk. Bldg., Wichita, Kansas


COPY

Company - SINCLAIR-PRAIRIE OIL COMPANY
 Farm - Glenn Oldfather No. 4

SEC. 7 T. 31 R. 14W
 SW NW SE
 990' from 1,330' from SE 1/4

Total Depth. 4567'
 Comm. 12-27-46 Camp. 2-7-47
 Shot or Treated.
 Contractor.
 Issued. 8-16-47

County. Barber
 KANSAS



CASING:
 16" OD 131' Com. w/150 sx
 10 3/4" 1026' Com. w/100 sx
 5 1/2" 4563' Com. w/300 sx

Elevation. _____

Production. Pot. 418 BO

Figures Indicate Bottom of Formations.

sand & shale	86	Tops:	
red bed	141	Lansing	3751
shale	261	Viola	4323
shale & shells	576	Simpson	4441
shale	606		
shale & shells	668		
shale & shells	971		
shale	1026		
shale & shells	1336		
salt & shale	1456		
shale & shells	1781		
lime & shale	1871		
lime	2151		
lime brkn	2181		
lime	2306		
lime & shale	2801		
shale	2806		
lime & shale	2886		
shale	2956		
lime & shale	3026		
lime	3251		
lime sft	3279		
lime	3330		
sft lime	3376		
lime	3476		
lime sft	3536		
lime	3581		
lime & shale	3676		
shale	3736		
lime & shale	3856		
lime hrd	3876		
lime brkn	3896		
lime	3946		
lime brkn	3961		
lime	4016		
lime hrd	4056		
lime	4081		
lime hrd	4091		
lime	4221		
lime & shale	4266		
lime & chert	4306		
shale & chert	4324		
dolomite cherty	4361		
lime	4391		
lime & chert	4396		
chert-dolomite	4428		
lime & sand	4442		
sand	4451		
sand hrd	4459		
shale & lime	4464		
chert & lime	4465		
sand	4471		
sand & lime	4515		
dolo. lime, shale			
hrd & sand	4532		
lime & sand	4567		
Total Depth			

RECEIVED
 STATE CORPORATION COMMISSION
 10-14-68
 OCT 14 1968
 CONSERVATION DIVISION
 Wichita, Kansas