

15-007-19063-0000

STATE OF KANSAS
STATE CORPORATION COMMISSION

Form CP-4

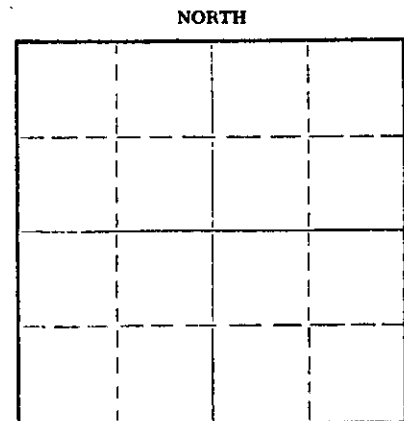
Give All Information Completely
Make Required Affidavit
Mail or Deliver Report to:
Conservation Division
State Corporation Commission
212 No. Market
Wichita, Kansas 67202

WELL PLUGGING RECORD

Barber County, Sec. 7 Twp. 31 Rge. 14w (E) (W) X
C SE

Location as "NE/CNWxSWx" or footage from lines _____
Lease Owner Leben Oil Co.
Lease Name Oldfather Well No. 1
Office Address Box 486 Great Bend, Kansas 67530
Character of Well (completed as Oil, Gas or Dry Hole) _____
Date well completed _____ 19____
Application for plugging filed 3-31-71 19____
Application for plugging approved _____ 19____
Plugging commenced 6-10-71 19____
Plugging completed 6-17-71 19____
Reason for abandonment of well or producing formation _____

If a producing well is abandoned, date of last production _____ 19____
Was permission obtained from the Conservation Division or its agents before plugging was commenced? Yes



Locate well correctly on above Section Plat

Name of Conservation Agent who supervised plugging of this well G. R. Biberstein
Producing formation _____ Depth to top _____ Bottom _____ Total Depth of Well 4561 Feet
Show depth and thickness of all water, oil and gas formations.

OIL, GAS OR WATER RECORDS

CASING RECORD

FORMATION	CONTENT	FROM	TO	SIZE	PUT IN	PULLED OUT
				15"	35	None
				10 3/4"	56	None
				8 5/8"	720	None
				5 1/2"	4554	2838'.75

Describe in detail the manner in which the well was plugged, indicating where the mud fluid was placed and the method or methods used in introducing it into the hole. If cement or other plugs were used, state the character of same and depth placed, from _____ feet to _____ feet for each plug set.


Plugged back with sand to 4400' and dumped 5 sacks of cement. Shot casing at 3800, 3600, 3500, 3400, 3300, 3200, 3100, 3000, 2900, and 2830'. Pulled a total of 92 joints of 5 1/2" casing. Set a rock bridge at 300'. Plugged well with 8 yards readymix concrete.

RECEIVED
STATE CORPORATION COMMISSION
6-24-71
JUN 24 1971
CONSERVATION DIVISION
Wichita, Kansas

(If additional description is necessary, use BACK of this sheet)
Name of Plugging Contractor Forbes Casing Pulling Co., Inc.
Address P. O. Box 221 Great Bend, Kansas 67530

STATE OF Kansas, COUNTY OF Barton, ss.
James W. Rockhold (employee of owner) or (owner or operator) of the above-described well, being first duly sworn on oath, says: That I have knowledge of the facts, statements, and matters herein contained and the log of the above-described well as filed and that the same are true and correct. So help me God.

(Signature) James W. Rockhold
P. O. Box 221 Great Bend, Kansas 67530
(Address)



Subscribed and sworn to before me this 23rd day of June, 19 71
Elaine H. Taylor
Notary Public.
My commission expires December 14, 1973

15-007-19063-0000
 WELL LOG BUREAU—KANSAS GEOLOGICAL SOCIETY
 412 Union National Bk. Bldg., Wichita, Kansas

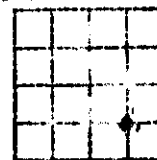
COPY

Company - SINCLAIR PRAIRIE OIL CO.
 Farm - Glenn Oldfather No. 1.

SEC. 7 T. 31 R. 14 W
 Cen SE $\frac{1}{4}$
 1320' FS & E Lines SE $\frac{1}{4}$

Total Depth. 4561'
 Comm. 9-26-44 Comp. 11-19-44
 Shot or Treated. 1000 Gals. Acid
 Contractor. Harbar Drlg. Co.
 Issued. 3-3-45

County. Barber
 KANSAS



CASING:
 16" 35' 5 1/2" 4554'
 10 3/4" 561'
 8 5/8" 720'

Elevation. _____

Production. Pot. 219 L.
 72 BW

Figures Indicate Bottom of Formations.

sand	37	Tops:	
shale & shells	200	Viola	4334
red bed	490	Simpson sand	4429
sand	525	Arbuckle	4554
gravel lime red rock	610		
shale & shells	765		
red bed & shale	910		
shale & shells	1260		
shale & lime	1550		
Anhydrite	1570		
shale & shells	1635		
lime	1650		
lime & shale	1670		
	1700		
	1782		
	1788		
	2155		
& lime	2185		
	2200		
lime	2250		
shale	2275		
	2312		
	2332		
	2432		
	2450		
	2592		
lime	2780		
	2792		
& lime	2960		
	3090		
lime brkn	3120		
lime	3198		
black shale	3206		
lime & shale	3355		
brkn lime	3390		
lime & shale	3445		
lime	3498		
lime & shale	3506		
brkn lime	3560		
lime	3605		
lime & shale	3660		
	3670		
lime	3690		
	3720		
	3745		
lime	3755		
	3900		
city lime	3910		
lime	4115		
city lime	4155		
glomerate	4180		
	4200		
& lime	4346		
city lime	4415		
	4438		
sand	4458		
shale	4485		
& lime	4520		
	4561		
Total Depth:			

RECEIVED
 STATE CORPORATION COMMISSION
 4-6-71
 APR 6 1971
 CONSERVATION DIVISION
 Wichita, Kansas