

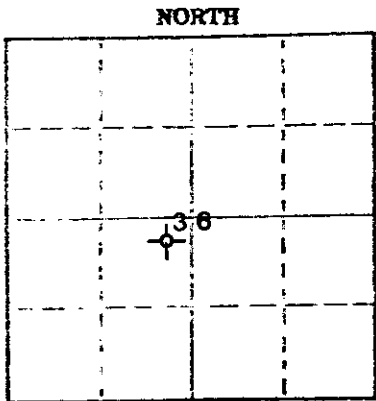
15-165-20573-00-00

FORM CP-4

STATE OF KANSAS
STATE CORPORATION COMMISSION
CONSERVATION DIVISION
P. O. BOX 17027
WICHITA, KANSAS 67217

WELL PLUGGING RECORD

Rush County, Sec. 36 Twp. 16S Rge. 17W (2) (W)
Location as "NE/CNWSW" or footage from lines NE NE SW
Lease Owner Frontier Oil Co.
Lease Name Shank "B" Well No. 1
Office Address 1720 KSB&T Bldg., Wichita, Ks. 67202
Character of Well (completed as Oil, Gas or Dry Hole) Dry Hole
Date well completed 2/27/76 19
Application for plugging filed 2/25/76 19
Application for plugging approved 2/26/76 19
Plugging commenced 2/27/76 19
Plugging completed 2/27/76 19
Reason for abandonment of well or producing formation D&A



Locate well correctly on above Section Plat

If a producing well is abandoned, date of last production 19
Was permission obtained from the Conservation Division or its agents before plugging was commenced? Leo Massey
Name of Conservation Agent who supervised plugging of this well yes

Producing formation _____ Depth to top _____ Bottom _____ Total Depth of Well 3610 F--
Show depth and thickness of all water, oil and gas formations.

OIL, GAS OR WATER RECORDS

CASING RECORD

FORMATION	CONTENT	FROM	TO	SIZE	PUT IN	PULLED OUT
				8 5/8"	241.82'	-0-

Describe in detail the manner in which the well was plugged, indicating where the mud fluid was placed and the method or methods used in introducing it into the hole. If cement or other plugs were used, state the character of same and depth placed, from _____ feet to _____ feet for each plug set.

Plug @ 450' w/50 sx
Plug @ 240' w/25 sx
Plug @ 40' w/1/2 sx hulls + 10 sx cmt

Name of Plugging Contractor Red Tiger Drilling Co. (If additional description is necessary, use BACK of this sheet) 03-18-7970
Address 1720 KSB&T Bldg., Wichita, Ks. 67202

STATE OF Kansas COUNTY OF Sedgwick
Jean Stocks (employee of owner) or (owner or operator) of the above-described


well, being first duly sworn on oath, says: That I have knowledge of the facts, statements, and matters herein contained and the log of the above-described well as filed and that the same are true and correct. So help me God.

(Signature) Jean Stocks
1720 KSB&T Bldg., Wichita, Ks. 67202 (Address)

SUBSCRIBED AND SWORN TO before me this 16th day of March, 1976

(Signature) D. Ann Drennan
Notary Public.

My commission expires _____



15-105-20573-00-00

Drillers Log

No. 1 Shank "B"


CASING RECORD: 8 5/8" @ 249' w/170 sx cmt
 COMPANY: Frontier Oil Company
 CONTRACTOR: Red Tiger Drilling Co.
 COMMENCED: February 13, 1976
 COMPLETED: February 27, 1976
 DESCRIPTION: C/NE $\frac{1}{4}$ NE $\frac{1}{4}$ SW $\frac{1}{4}$ Sec.36-16S-17W Rush County, Kansas
 ELEVATION: 2015' GL
 2020' KB

<u>FORMATION</u>	<u>FROM</u>	<u>TO</u>	<u>REMARKS</u>
Post Rock & Shale	0	130	
Shale	130	252	
Shale & Sand	252	556	
Sand	556	744	
Shale	744	1105	
Shale	1105	1123	
Anhydrite	1123	1157	
Shale	1157	1319	
Shale	1319	1785	
Shale & Lime	1785	1960	
Lime & Shale	1960	2050	
Lime & Shale	2050	2190	
Lime & Shale	2190	2325	
Lime & Shale	2325	2475	
Lime & Shale	2475	2630	
Lime & Shale	2630	2774	
Lime & Shale	2774	2846	
Lime & Shale	2846	2888	
Lime & Shale	2888	2980	
Lime & Shale	2980	3050	
Lime	3050	3060	
Lime	3060	3141	
Lime	3141	3218	
Lime	3218	3250	
Lime	3250	3293	
Lime	3293	3350	
Lime	3350	3351	
Lime	3351	3376	
Lime	3376	3382	
Lime	3382	3406	
Lime	3406	3425	
Lime	3425	3450	
Lime	3450	3465	
Lime	3465	3470	
Lime	3470	3490	
Lime	3490	3500	
Lime	3500	3536	
Lime	3536	3550	
Lime	3550	3600	
Lime	3600	3610	
RTD		3610	


03-18-1976


I certify that this is a true & correct copy of the above log to the best of my knowledge.

RED TIGER DRILLING COMPANY


 Jean Stocks

Subscribed & sworn to before me this 16th day of March, 1976




 Notary Public