

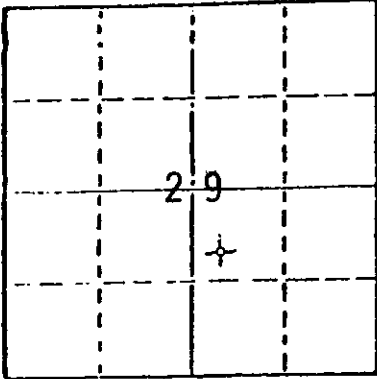
STATE OF KANSAS
STATE CORPORATION COMMISSION

WELL PLUGGING RECORD

Give All Information Completely
Make Required Affidavit
Mail or Deliver Report to
Conservation Division
State Corporation Comm.
245 North Water
Wichita, KS 67202

Rush County, Sec. 29 Twp. 16S Rge. 17W 1/4/W
Location as "NE/CNW/SW" or footage from lines
SW/4 NW/4 SE/4

Lease Owner Frontier Oil Company
Lease Name Janson Well No. 3
Office Address 1720 KSB&T Building, Wichita, Ks. 67202
Character of Well (Completed as Oil, Gas or Dry Hole) D & A



Locate well correctly on above
Section Plot

Date Well completed October 4, 1977
Application for plugging filed October 4, 1977
Application for plugging approved October 4, 1977
Plugging commenced October 4, 1977
Plugging completed October 4, 1977
Reason for abandonment of well or producing formation D & A

If a producing well is abandoned, date of last production 19

Was permission obtained from the Conservation Division or
its agents before plugging was commenced? Yes

Name of Conservation Agent who supervised plugging of this well Leo F. Massey
Producing formation _____ Depth to top _____ Bottom _____ Total Depth of Well 3660'
Show depth and thickness of all water, oil and gas formations.

OIL, GAS OR WATER RECORDS

CASING RECORD

FORMATION	CONTENT	FROM	TO	SIZE	PUT IN	PULLED OUT
				8 5/8"	274'	-0-

Describe in detail the manner in which the well was plugged, indicating where the mud fluid
was placed and the method or methods used in introducing it into the hold. If cement or other
plugs were used, state the character of same and depth placed, from _____ feet to
_____ feet for each plug set.

Plugged hole w/50 sx cement @ 420'
25 sx cement @ 240'
10 sx cement @ 40'
Cement was 50/50 Pozmix, 2% Gel

10-26-1977

(If additional description is necessary, use BACK of this sheet)

Name of Plugging Contractor Red Tiger Drilling Company
1720 KSB&T Building, Wichita, Kansas 67202

STATE OF Kansas COUNTY OF Sedgwick, ss.
Gloria Fawcett (employee of owner)

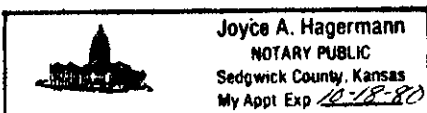
of the above-described well, being first duly sworn on oath, says: That I have knowledge of
the facts, statements, and matters herein contained and the log of the above-described well
as filed and that the same are true and correct. So help me God.

(Signature) Gloria Fawcett
1720 KSB&T Building, Wichita, Kansas 67202
(Address)

SUBSCRIBED AND SWORN TO before me this 11th day of October, 1977.

Joyce A. Hagermann
Notary Public.

My commission expires _____



15-165-20648-00-00

DRILLERS LOG

No. 3 Janson

CASING RECORD:

COMPANY: Frontier Oil Company

DESCRIPTION:

8 5/8" @ 284'
w/175 sx cement

CONTRACTOR: Red Tiger Drilling Company

SW/4 NW/4 SE/4
Sec. 29-T16S-R17W
Rush County, Kansas

COMMENCED: September 16, 1977

COMPLETED: October 4, 1977

TOTAL DEPTH: 3,660'

ELEVATION: 2,033' KB

<u>FORMATION</u>	<u>FROM</u>	<u>TO</u>	<u>REMARKS</u>
Clay & Post Rock	0	71	
Shale	71	1133	
Anhydrite	1133	1161	
Shale	1161	2390	
Lime & Shale	2390	2657	
Lime	2657	2741	
Shale	2741	2750	
Lime & Shale	2750	2845	
Lime	2845	3660	
RTD		3660	

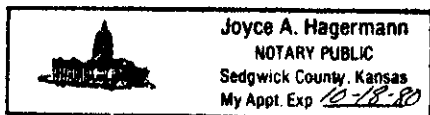
I certify that this is a true and correct copy of the above log to the best of my knowledge.

RED TIGER DRILLING COMPANY

Gloria Fawcett
Gloria Fawcett

Subscribed and sworn to before me this 11th day of October, 1977.

Joyce A. Hagermann
Notary Public



RECEIVED
STATE COMMISSIONER OF GEOL. & MINES
OCT 20 1977

CONSERVED ENERGY
Wichita, Kansas

10-26-1977