

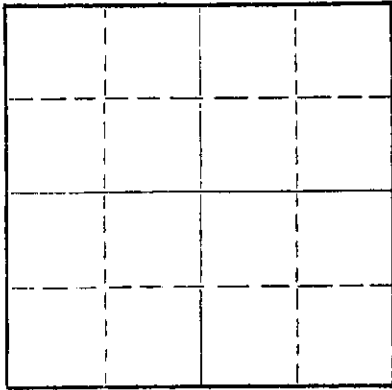
STATE OF KANSAS STATE CORPORATION COMMISSION

Give All Information Completely Make Required Affidavit Mail or Deliver Report to: Conservation Division State Corporation Commission 212 No. Market Wichita, Kansas

WELL PLUGGING RECORD

Rush County, Sec. 20 Twp. 16S Rge. 17 (E) W (W) Location as "NE/CNW&SW&" or footage from lines C SW NE Lease Owner Frontier Oil Company Lease Name Urban "M" Well No. 1 Office Address 1720 Wichita Plaza, Wichita, Kansas Character of Well (completed as Oil, Gas or Dry Hole) D&A Date well completed February 12, 1970 Application for plugging filed February 12, 1970 Application for plugging approved February 12, 1970 Plugging commenced February 12, 1970 Plugging completed February 12, 1970 Reason for abandonment of well or producing formation D&A

NORTH



Locate well correctly on above Section Plat

If a producing well is abandoned, date of last production 19 Was permission obtained from the Conservation Division or its agents before plugging was commenced? Yes

Name of Conservation Agent who supervised plugging of this well Leo Massey Producing formation Depth to top Bottom Total Depth of Well 3589 Feet Show depth and thickness of all water, oil and gas formations.

OIL, GAS OR WATER RECORDS

CASING RECORD

Table with 7 columns: FORMATION, CONTENT, FROM, TO, SIZE, PUT IN, PULLED OUT. Row 1: SIZE 8 5/8", PUT IN 200', PULLED OUT -0-

Describe in detail the manner in which the well was plugged, indicating where the mud fluid was placed and the method or methods used in introducing it into the hole. If cement or other plugs were used, state the character of same and depth placed, from feet to feet for each plug set.

Squeezed 100 sx poz 6% gel through surface pipe.

RECEIVED STATE CORPORATION COMMISSION FEB 17 1970 CONSERVATION DIVISION Wichita, Kansas

02-17-1970

(If additional description is necessary, use BACK of this sheet)

Name of Plugging Contractor Red Tiger Drilling Company Address 1720 Wichita Plaza, Wichita, Kansas 67202

STATE OF Kansas COUNTY OF Sedgwick ss. George A. Angle (employee or owner) or (owner or operator) of the above-described well, being first duly sworn on oath, says: That I have knowledge of the facts, statements, and matters herein contained and the log of the above-described well as filed and that the same are true and correct. So help me God.


(Signature) George A. Angle 1720 Wichita Plaza, Wichita, Kansas 67202 (Address)

SUBSCRIBED AND SWORN TO before me this 16th day of February, 1970

Storia Sawcett

Notary Public.

10/25/72



15-165-20292-00-00

DRILLERS LOG

No. 1 Urban "M"

CASING RECORD:

8 5/8" @ 206'
w/140 sx cement

COMPANY:

Frontier Oil Company

DESCRIPTION:

C SW NE
20-16S-17W
Rush County,
Kansas

CONTRACTOR:

Red Tiger Drilling Company

COMMENCED:

January 28, 1970

COMPLETED:

February 12, 1970

TOTAL DEPTH: 3589'

ELEVATION: 2010 RB
2007 DF


<u>FORMATION</u>	<u>FROM</u>	<u>TO</u>	<u>REMARKS</u>
Rock & Clay	0	210	
Shale	210	535	
Sand	535	770	
Red Bed	770	1123	
Anhydrite	1123	1161	
Shale	1161	1920	
Shale & Lime	1920	2315	
Lime	2315	2406	
Lime & Shale	2406	3129	
Lime	3129	3560	
Cong. Shale & Chert & Sand	3560	3575	
Lime, Cong.	3575	3584	
Lime	3584	3589	

I certify that this is a true and correct copy of the above log to the best of my knowledge.

FRONTIER OIL COMPANY

George A. Angle
George A. Angle

Subscribed and sworn to before me this 16th day of February, 1970.



My Commission Expires:

10/25/72

Gloria Fawcett
Notary Public

RECEIVED
STATE CORPORATION COMMISSION
FEB 17 1970
CONSERVATION DIVISION
Wichita, Kansas
02-17-1970