

STATE OF KANSAS  
STATE CORPORATION COMMISSION  
200 Colorado Derby Building  
Wichita, Kansas 67202

WELL PLUGGING RECORD  
K.A.R.-82-3-117

API NUMBER 15-165-21,236-00-0

LEASE NAME Mermis

WELL NUMBER 1

SPOT LOCATION SE SE NE

SEC. 20 TWP. 16S RGE. 17W (E) or (W)

COUNTY Rush

Date Well Completed 7-25-84

Plugging Commenced 7-25-84

Plugging Completed 7-25-84

TYPE OR PRINT  
NOTICE: Fill out completely  
and return to Cons. Div.  
office within 30 days.

LEASE OPERATOR A. Scott Ritchie

ADDRESS 125 N. Market, Suite 950, Wichita, KS 67202

PHONE # (316) 267-4375 OPERATORS LICENSE NO. 5198

Character of Well D&A  
(Oil, Gas, D&A, SWD, Input, Water Supply Well)

Did you notify the KCC/KDHE Joint District Office prior to plugging this well? Yes

Which KCC/KDHE Joint Office did you notify? KCC, Dodge City, Ks.

Is ACO-1 filed?                      If not, is well log attached?                     

Producing formation                      Depth to top                      bottom                      T.D. 3560'

Show depth and thickness of all water, oil and gas formations.

OIL, GAS OR WATER RECORDS

CASING RECORD

Formation	Content	From	To	Size	Put in	Pulled out
Surface				8-5/8"	1133'	none

Describe in detail the manner in which the well was plugged, indicating where the mud fluid was placed and the method or methods used in introducing it into the hole. If cement or other plugs were used state, the character of same and depth placed, from feet to feet each set.

1st plug set @ 1170' w/ 50 sx;  
2nd plug set @ 540' w/ 40 sx;  
3rd plug set @ 40' 2/ 10 sx.  
15 sx in rat hole


(If additional description is necessary, use BACK of this form.)

Name of Plugging Contractor Murfin Drilling Company License No. 6033  
Address 250 N. Water, Suite 300, Wichita, KS 67202

STATE OF Kansas COUNTY OF Sedgwick, ss.

David L. Murfin (employee of operator) or (operator) of above-described well, being first duly sworn on oath, says: That I have knowledge of the facts, statements, and matters herein contained and the log of the above-described well as filed that the same are true and correct.  
(Signature) David L. Murfin  
David L. Murfin Agent for Operator  
(Address) 250 N. Water, Suite 300  
Wichita, KS 67202

SUBSCRIBED AND SWORN TO before me this 23 day of August, 1984



My Comm. Expires: 4-25-87 Eleanor Hall Notary Public

15-165-21236-00-00


# WELL LOG

A. SCOTT RITCHIE  
COMPANY 125 N. Market, Suite 950  
Wichita, KS 67202  
FARM MERMIS NO. 1

SEC. 20 T. 16S R. 17W  
LOC. SE SE NE

RIG. NO. 19  
TOTAL DEPTH 3560'  
COMM. 7-18-84 COMP. 7-25-84

COUNTY Rush  
KANSAS



CONTRACTOR MURFIN DRILLING COMPANY  
250 N. Water, Suite 300  
Wichita, KS 67202

CASING  
20 10  
15 8 -5/8" csg set @ 1133' w/500 sx Lite, 2%  
12 6 cc + 150 sx Common, 3% cc  
13 5

ELEVATION

PRODUCTION

FIGURES INDICATE BOTTOM OF FORMATIONS


Post Rock 41'  
Shale 265'  
Anhydrite 1152'  
Shale 3125'  
Lime & Shale (RTD) 3560'

RECEIVED  
STATE CORPORATION COMMISSION  
AUG 27 1984  
08-27-1984  
CONSERVATION DIVISION  
Wichita, Kansas

State of Kansas  
County of Sedgwick ss:

I, David L. Murfin of the Murfin Drilling Company Company

do hereby state that the above and foregoing is a true and correct copy of the log of the Mermis #1 well.



David L. Murfin  
David L. Murfin, Agent for Operator

Eleanor Hall  
Eleanor Hall NOTARY PUBLIC