

15-1165-20382-00-00

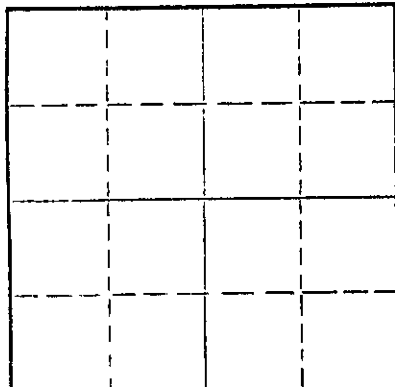
STATE OF KANSAS
STATE CORPORATION COMMISSION

Form CP-4

Give All Information Completely
Make Required Affidavit
Mail or Deliver Report to:
Conservation Division
State Corporation Commission
212 No. Market
Wichita, Kansas 67202

WELL PLUGGING RECORD

NORTH



Locate well correctly on above
Section Plat

Rush County, Sec. 20 Twp. 16S Rge. 17 (E) W (W)
Location as "NE/CNW/SW" or footage from lines SE SE SE
Lease Owner Frontier Oil Co.
Lease Name Basgall "D" Well No. 1
Office Address 1720 Wichita Plaza, Wichita, Kansas 67202
Character of Well (completed as Oil, Gas or Dry Hole) D&A
Date well completed March 17, 1971
Application for plugging filed March 17, 1971
Application for plugging approved March 17, 1971
Plugging commenced March 17, 1971
Plugging completed March 17, 1971
Reason for abandonment of well or producing formation D&A

If a producing well is abandoned, date of last production 19
Was permission obtained from the Conservation Division or its agents before plugging was commenced? yes

Name of Conservation Agent who supervised plugging of this well Leo F. Massey
Producing formation _____ Depth to top _____ Bottom _____ Total Depth of Well 3607 Feet
Show depth and thickness of all water, oil and gas formations.

OIL, GAS OR WATER RECORDS

CASING RECORD

FORMATION	CONTENT	FROM	TO	SIZE	PUT IN	PULLED OUT
				8 5/8"	216'	-0-

Describe in detail the manner in which the well was plugged, indicating where the mud fluid was placed and the method or methods used in introducing it into the hole. If cement or other plugs were used, state the character of same and depth placed, from _____ feet to _____ feet for each plug set.

Plugged hole w/100 sx 60-40 posmix
pumped down 8 5/8" casing w/swedge
in cellar-Plugged by Allied Cementing Co.


RECEIVED
STATE CORPORATION COMMISSION
MAR 23 1971
CONSERVATION DIVISION
Wichita, Kansas
03-23-1971

Name of Plugging Contractor Red Tiger Drilling Co.
Address 1720 Wichita Plaza, Wichita, Kansas

STATE OF Kansas, COUNTY OF Sedgwick, ss.
Jim Farrice (employee of owner) or (owner or operator) of the above-described well, being first duly sworn on oath, says: That I have knowledge of the facts, statements, and matters herein contained and the log of the above-described well, as filed and that the same are true and correct. So help me God.

(Signature) Jim Farrice
1720 Wichita Plaza, Wichita, Kansas 67202
(Address)

Subscribed and Sworn to before me this 22nd day of March, 19 71



Virginia K. Albert
Notary Public.

My commission expires

July 23, 1974

15-165-20382-00-00

DRILLERS LOG

No. 1 Basgall "D"

CASING RECORD:	COMPANY:	Frontier Oil Company	DESCRIPTION:
8 5/8" @ 216'	CONTRACTOR:	Red Tiger Drilling Co.	SE SE SE
w/145 sx cement	COMMENCED:	March 5, 1971	20-16S-17W
	COMPLETED:	March 17, 1971	Rush County,
			Kansas
TOTAL DEPTH: 3607'			ELEVATION: 2007 DF
			2010 RB

<u>FORMATION</u>	<u>FROM</u>	<u>TO</u>	<u>REMARKS</u>
Post rock & shale	0	220	
Shale & sand streaks	220	524	
Sand	524	785	
Shale	785	950	
Shale	950	1128	
Anhydrite	1128	1164	
Shale	1164	2115	
Lime & shale	2115	3042	
Lime	3042	3607	

RECEIVED
STATE CORPORATION COMMISSION
MAR 23 1971
CONSERVATION DIVISION
Wichita, Kansas


03-23-1971

I certify that this is a true and correct copy of the above log to the best of my knowledge.

FRONTIER OIL COMPANY

Jim Farrice
Jim Farrice

Subscribed and sworn to before me this 22nd day of March, 1971.



Eugene K. Albert
Notary Public

July 23, 1974