

STATE OF KANSAS
STATE CORPORATION COMMISSION

WELL PLUGGING RECORD

FORMATION PLUGGING RECORD


Strike out upper line when reporting plugging of formations.

Give All Information Completely
Make Required Affidavit
Mail or Deliver Report to:
Conservation Division
State Corporation Commission
800 Biting Building
Wichita, Kansas

OR

Rush County Sec. 18 Twp. 16 Rge. (E) 17 (W)
Location as "NE 1/4 NW 1/4 SW 1/4" or footage from lines. SW SE NE ~~NE~~ *KCCaps*
Lease Owner. Adair-Morton Company-J. H. Bershey
Lease Name. Schlitter Well No. 1
Office Address. Wheeler-Kelley-Hagney Bldg. Wichita, Kansas
Character of Well (completed as Oil, Gas or Dry Hole) Dry Hole
Date well completed 9-17 19 44
Application for plugging filed 9-17 19 44
Application for plugging approved 9-17 19 44
Plugging commenced 9-17 19 44
Plugging completed 9-17 19 44
Reason for abandonment of well or producing formation.

NORTH



Locate well correctly on above Section Plat

If a producing well is abandoned, date of last production 19
Was permission obtained from the Conservation Division or its agents before plugging was commenced? Yes

Name of Conservation Agent who supervised plugging of this well. Ruel Durkee, McPherson, Kansas
Producing formation Depth to top Bottom Total Depth of Well 3553 Feet
Show depth and thickness of all water, oil and gas formations.

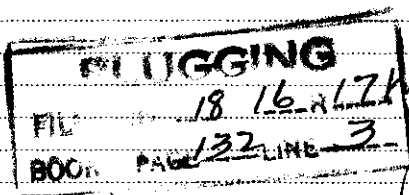
OIL, GAS OR WATER RECORDS

CASING RECORD

Formation	Content	From	To	Size	Put In	Pulled Out
				8-5/8 OD	951 ft.	Cemented with 400 sacks cemented circulated

Describe in detail the manner in which the well was plugged, indicating where the mud fluid was placed and the method or methods used in introducing it into the hold. If cement or other plugs were used, state the character of same and depth placed, from feet to feet for each plug set.

Filled with 10 4 mud from bottom to 1700 feet. Circulated one hour, filled with 10 4 mud from 1700 to 300 feet. Put on bridge, which had 120 feet mud on top of it. Run drill pipe down to 297 feet and put in 20 sacks cement in through drill pipe, then filled with mud to 40 feet. Bridged hole and put in 10 sacks cement which filled hole up to 6 feet of top or at base of collar. Cut off surface pipe at base of collar



certified correct
J.M. [Signature]

09-27-1944

(If additional description is necessary, use BACK of this sheet)

Correspondence regarding this well should be addressed to Adair-Morton Company, Wheeler-Kelly-Hagney Bldg. Address Wichita, Kansas

STATE OF Kansas COUNTY OF Montgomery ss.
Emmett C. Veeder (operator) of the above-described well, being first duly sworn on oath, says: That I have knowledge of the facts, statements, and matters herein contained and the log of the above-described well as filed and that the same are true and correct. So help me God.

THE VEEBER SUPPLY & DEVELOPMENT COMPANY,
(Signature) BY: Emmett C. Veeder President.
P. O. Box 270, Cherryvale, Kansas (Address)

SUBSCRIBED AND SWORN TO before me this 22nd day of September, 1944


Leo Courad

Notary Public.

My commission expires July 11, 1948

15-165-00303-00-00

Veeder Supply & Dev'l. Co.



Cherryvale, Kansas

Drilled for Adair-Morton Company - J. H. Hershey Farm Schlitter No. 1 Depth 3553'
 Contractor Veeder Supply & Development Co. Pipe 951' of 8-5/8" casing
 Location SWE SE/4 NE/4 Sec. 18 Twp. 16 Range 17
 Commenced 8-30-44 Completed 9-19-44 County Rush State Kansas

FORMATION LOG

Shale & shells	0	510	510
Sand, shale & shells	510	745	235
Red bed & shale	745	780	35
Shale	780	825	45
Shale & shells	825	910	85
Shale	910	951	41
Red bed-shells	951	1120	169
Anhydrite	1120	1165	45
Shale & shells	1165	1490	325
Shale-lime	1491	1765	274
Salt, shale & shells	1765	1820	55
Broken lime	1820	2165	305
Lime & shale	2165	2225	60
Lime	2260	2280	20
Cherty lime	2280	2330	50
Lime	2330	2490	160
Lime-shale	2490	3095	605
Lime & chert	3095	3150	55
Lime & shale	3150	3221	71
Lime	3221	3549	328
Sand		3549	
Granite wash	3549	3553	4

*Certified
J. H. Hershey*

AFFIDAVIT



STATE OF KANSAS }
COUNTY OF MONTGOMERY } SS:

EMMETT C. VEEDER, of lawful age, being duly and solemnly sworn on oath says:

I am a resident of Cherryvale, Montgomery County, Kansas, and I hereby know and on oath state, that the above drilling log covering the Schlitter #1 well in Section 18-16-17, Rush County, Kansas, is true and correct.

Further affiant saith not.

THE VEEDER SUPPLY & DEVELOPMENT COMPANY,

By:

Emmett C. Veeder
President.

Subscribed and sworn to before me this 23rd day of September, 1944.

Edna Leonard
Notary Public

My Commission Expires: July 11, 1948

PLUGGING
FILE 18 16 R 17W
BOOK PAGE LINE 3