

STATE OF KANSAS
STATE CORPORATION COMMISSION

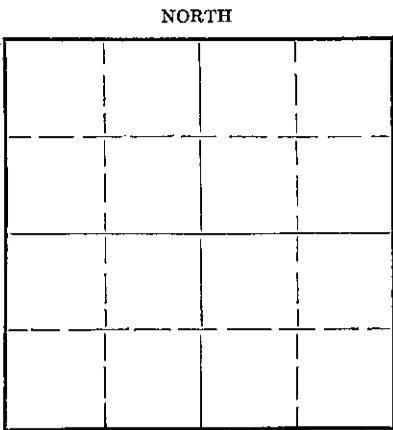
Give All Information Completely
Make Required Affidavit
Mail or Deliver Report to:
Conservation Division
State Corporation Commission
800 Bitting Building
Wichita, Kansas

OR
FORMATION PLUGGING RECORD

Strike out upper line
when reporting plugging
off formations.

Rush County, Sec. 17 Twp. 16 Rge. 17 ~~W~~ (W)

Location as "NE $\frac{1}{4}$ NW $\frac{1}{4}$ SW $\frac{1}{4}$ " or footage from lines SE SE NE
Lease Owner El Dorado Refining Company
Lease Name F. Schaffer Well No. 1
Office Address Box 551, El Dorado, Kansas
Character of Well (completed as Oil, Gas or Dry Hole) Dry Hole
Date well completed 8/13 19 48
Application for plugging filed 8/18 19 48
Application for plugging approved 8/19 19 48
Plugging commenced 8/20 19 48
Plugging completed 8/26 19 48
Reason for abandonment of well or producing formation.....
If a producing well is abandoned, date of last production.....19.....
Was permission obtained from the Conservation Division or its agents before plugging was commenced? Yes



Locate well correctly on above
Section Plat

Name of Conservation Agent who supervised plugging of this well C. D. Stough
Producing formation Arbuckle Depth to top 3531 Bottom 3551 Total Depth of Well 3551 Feet
Show depth and thickness of all water, oil and gas formations.


OIL, GAS OR WATER RECORDS

CASING RECORD

Formation	Content	From	To	Size	Put In	Pulled Out
Surface	Water	0	1090	8-5/8	1103	0
Arbuckle	Water	3531	3551	5-1/2	3532	2685

Describe in detail the manner in which the well was plugged, indicating where the mud fluid was placed and the method or methods used in introducing it into the hole. If cement or other plugs were used, state the character of same and depth placed, from.....feet to.....feet for each plug set.

6 sacks cement 3551
Mudded to 200'
Bridge 15 sacks cement 200'
Mudded to 20'
Run 10 sacks cement to cap



(If additional description is necessary, use BACK of this sheet)

Correspondence regarding this well should be addressed to H. L. McQuiston
Address Box 551, El Dorado, Kansas

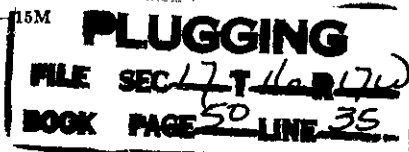
STATE OF KANSAS, COUNTY OF BUTLER, ss.
H. L. McQuiston (employee of owner) or ~~XXXXXXXXXX~~ of the above-described well,
being first duly sworn on oath, says: That I have knowledge of the facts, statements, and matters herein contained and the log of the above-described well as filed and that the same are true and correct. So help me God.

(Signature) *H. L. McQuiston*
Box 551, El Dorado, Kansas
(Address)

SUBSCRIBED AND SWORN to before me this 2nd day of September, 1948

My commission expires 3/15/50

Notary Public.



15-165-00230-00-00

CASING RECORD:
1103' of 12½" Casing
3534' of 5½" Casing

SHAFFER WELL #1

Company - El Dorado Ref. Company
Contractor - Aylward Drlg. Co.

Description:
SEcn NE¼ of Section
17-16S-17W,
Rush County, Kansas.

Commenced - July 23, 1948
Completed - August 7, 1948

Elevation -
Potential -

Formation	From	To	Remarks
Surface Clay	0	30	
Sand	30	70	
River Gravel	70	115	
Shale Sandy	115	258	
Sand	258	270	
Sand & Shale	270	360	
Sand	360	440	
Shale	440	452	
Sand	452	750	
Red Rock	750	850	
Shale and Sand	850	1087	
Chalk	1087	1090	
Anhydrite	1090	1121	
Red Bed	1121	1155	12½" Casing set at 1103', cemented with 475 sax.
Shale and Shells	1155	1205	
Shale Sandy	1205	1410	
Shale	1410	1430	
Salt	1430	1700	
Shale and Shells	1700	1980	
Lime broken & Shale	1980	1995	
Shale and Shells	1995	2035	
Lime and Shale	2035	2220	
Lime (Hard)	2220	2275	
Lime (broken)	2275	2290	
Lime and Shale	2290	3541	5½" Casing set at 3534', and cemented with 75 sax.

Total Depth - 3541'

Circulated at 3272'
" at 3299'
" at 3326'
" at 3342'
" at 3475'
" at 3499'
" at 3507'
" at 3523'
" at 3541'

I certify that this is a true and correct copy of the above well, to the best of my knowledge and belief.

J. R. Galsky

Subscribed and sworn to before me this 12th day of August, 1948.

Adelaide Olivier
Notary Public

My commission expires May 12 - 1951

08-19-1948

PLUGGING
FILE NO. 17-16S-17W
BOOK PAGE 50 LINE 35

