

15-165-20289-00-00

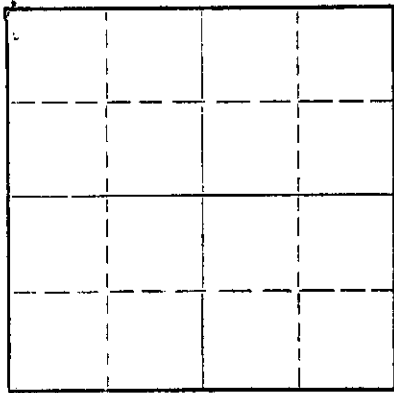
STATE OF KANSAS  
STATE CORPORATION COMMISSION

Form CP-4

Give All Information Completely  
Make Required Affidavit  
Mail or Deliver Report to:  
Conservation Division  
State Corporation Commission  
212 No. Market  
Wichita, Kansas

WELL PLUGGING RECORD

NORTH



Locate well correctly on above  
Section Plat

Rush County, Sec. 27 Twp. 16S Rge. 17 (E)W (W)  
Location as "NE/CNW/SW" or footage from lines SW NW NE  
Lease Owner Frontier Oil Company  
Lease Name Roth "C" Well No. 1  
Office Address 1720 Wichita Plaza, Wichita, Kansas  
Character of Well (completed as Oil, Gas or Dry Hole) D&A  
Date well completed January 31, 19 70  
Application for plugging filed January 31, 19 70  
Application for plugging approved January 31, 19 70  
Plugging commenced January 31, 19 70  
Plugging completed January 31, 19 70  
Reason for abandonment of well or producing formation D&A

If a producing well is abandoned, date of last production 19  
Was permission obtained from the Conservation Division or its agents before plugging was commenced? Yes

Name of Conservation Agent who supervised plugging of this well Leo Massey  
Producing formation Depth to top Bottom Total Depth of Well 3591' Feet  
Show depth and thickness of all water, oil and gas formations.

OIL, GAS OR WATER RECORDS

CASING RECORD

FORMATION	CONTENT	FROM	TO	SIZE	PUT IN	PULLED OUT
				8 5/8"	206.78'	-0-

Describe in detail the manner in which the well was plugged, indicating where the mud fluid was placed and the method or methods used in introducing it into the hole. If cement or other plugs were used, state the character of same and depth placed, from feet to feet for each plug set.

Put in swedge. Squeezed  
surface pipe w/100 sx  
50-50 pozmix 6% gel.

RECEIVED  
STATE CORPORATION COMMISSION  
FEB 5 1970  
CONSERVATION DIVISION  
Wichita, Kansas

02-05-1970

(If additional description is necessary, use BACK of this sheet)

Name of Plugging Contractor Red Tiger Drilling Company  
Address 1720 Wichita Plaza, Wichita, Kansas

STATE OF Kansas, COUNTY OF Sedgwick, ss.  
George A. Angle (Employee of owner) or (owner or operator) of the above-described well, being first duly sworn on oath, says: That I have knowledge of the facts, statements, and matters herein contained and the log of the above-described well as filed and that the same are true and correct. So help me God.


(Signature) George A. Angle  
1720 Wichita Plaza, Wichita, Kansas  
(Address)

SUBSCRIBED AND SWORN TO before me this 4th day of February, 19 70

Glenn J. Jewett

Notary Public.

10/25/72



15-165-20289-00-00

02-05-1970

RECEIVED  
STATE CORPORATION COMMISSION

FEB 5 1970

CONSERVATION DIVISION  
Wichita, Kansas

DRILLERS LOG

No. 1 Roth "C"

CASING RECORD:	COMPANY:	Frontier Oil Company	DESCRIPTION:
8 5/8" @ 214'	CONTRACTOR:	Red Tiger Drilling Company	SW NW NE
w/135 sx cement	COMMENCED:	January 21, 1970	27-16S-17W
	COMPLETED:	January 31, 1970	Rush County, Kansas
TOTAL DEPTH: 3591'			ELEVATION: 2031 DF 2034 RB


<u>FORMATION</u>	<u>FROM</u>	<u>TO</u>	<u>REMARKS</u>
Surface Soil & Shale	0	215	
Shale & Sand	215	355	
Shale, Sand, Red Bed	355	1159	
Anhydrite	1159	1195	
Shale	1195	1855	
Lime & Shale	1855	3050	
Lime	3050	3285	
Lime & Shale	3285	3321	
Lans. Lime	3321	3336	
Lime	3336	3544	
Lime & Shale	3544	3583	
Arbuckle	3583	3591	

I certify that this is a true and correct copy of the above log to the best of my knowledge.

FRONTIER OIL COMPANY

*George A. Angle*  
George A. Angle

Subscribed and sworn to before me this 4th day of February, 1970.



*Gloria Fawcett*  
Notary Public

My Commission Expires: 10/25/72