

15-165-00204-00-00

WELL PLUGGING RECORD

STATE OF KANSAS  
STATE CORPORATION COMMISSION

Give All Information Completely  
Make Required Affidavit  
Mail or Deliver Report to:  
Conservation Division  
State Corporation Commission  
809 Bittig Building  
Wichita, Kansas

FORMATION PLUGGING RECORD

Strike out upper line  
when reporting plug-  
ging off formations.

RUSH County. Sec. 27 Twp. 16 Rge. 17 (W)

Location as "NE 1/4 NW 1/4 SW 1/4" or footage from lines. NE-NE-NW

Lease Owner. Fleming & Woodman and D. J. Iannitti

Lease Name. Holmeister Well No. 1

Office Address. P. O. Box 387 - Hoisington, Kans.

Character of Well (completed as Oil, Gas or Dry Hole) Dry Hole

Date well completed. 12-13-54 19.

Application for plugging filed. 12-13-54 19.

Application for plugging approved. 12-13-54 19.


Plugging commenced. 12-13-54 19.

Plugging completed. 12-13-54 19.

Reason for abandonment of well or producing formation Dry Hole

If a producing well is abandoned, date of last production 19.

Was permission obtained from the Conservation Division or its agents before plugging was com-  
menced? Yes



Locate well correctly on above  
Section Plat

Name of Conservation Agent who supervised plugging of this well. C. D. Stough

Producing formation. Depth to top. Bottom. Total Depth of Well 3650 Feet

Show depth and thickness of all water, oil and gas formations.

OIL, GAS OR WATER RECORDS

CASING RECORD

Formation	Content	From	To	Size	Put In	Pulled Out
None						

Describe in detail the manner in which the well was plugged, indicating where the mud fluid was placed and the method or methods used in introducing it into the hold. If cement or other plugs were used, state the character of same and depth placed, from feet to feet for each plug set.

1/3 Sk. Halls - Bottom plug 20 Sk. Cement at 300'  
1/3 " " - Top " 10 Sk. " " 35'  
Job completed at 7:30 P. M.

12-18-1954

(If additional description is necessary, use BACK of this sheet)

Correspondence regarding this well should be addressed to Fleming & Woodman Drilling Company, P. O.  
Address. Box 387, Hoisington, Kansas

STATE OF Kansas, COUNTY OF Sedgwick, ss.  
K. T. Woodman (employee of owner) or (owner or operator) of the above-described well,  
being first duly sworn on oath, says: That I have knowledge of the facts, statements, and matters herein contained and the log of the above-  
described well as filed and that the same are true and correct. So help me God.

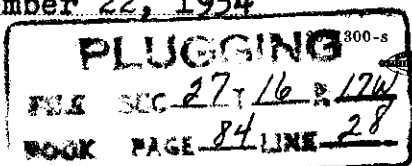
(Signature) K. T. Woodman

921 Union Natl. Bank Bldg., Wichita, Kans.  
(Address)


SUBSCRIBED AND SWORN to before me this 16th day of December, 1954

Evelyn V. North  
Notary Public.

My commission expires December 22, 1954



11-43-10M



15-165-00204-00-00

K. T. WOODMAN PETROLEUM GEOLOGIST  
WICHITA 3, KANSAS

December 16, 1954

DRILLING LOG

Fleming & Woodman Drilling Co.,  
and  
D. J. Iannitti  
Box 387  
Hoisington, Kansas

Re: #1 Holzmeister  
NE-NE-NW 27-16-17W  
Rush County, Kansas

Contractor: Ben F. Brack Drilling Co.

Date Comm: November 30, 1954

Date Compl.: December 13, 1954


T. D. 3650†

Casings: 8-5/8" 1172† w/475 sx cement

0-80	Surface	2280-2355	Lime & Shale
80	Sand	2355-2505	Lime & Shale
245-375	Shale, Sand & Clay	2505-2620	Lime & Shale
375-460	Shale, Streaks Red Bed & Iron	2620-2780	Shale & Brokwn Lime
460-560	Shale, w/Pyride	2780-2910	Lime & Shale
560-775	Sand Dakota	2910-3030	Shale & Lime
775-835	Shale, w/Pyride	3030-3113	Lime & Shale
835	Red Bed	3113-3170	Lime
960-1045	Red Bed & Streaks Sand	3170-3240	Lime
1045-1105	Red Bed	3240-3325	Lime & Shale
1105-1160	Red Bed	3325-3375	Lime
1160-1171	Anhydrite	3375-3413	Lime
1171-1210	"	3413-3425	Lime
1210-1455	Red Bed	3425-3483	Lime
1455-1855	Shale	3483-3527	Lime
1855-2015	Shale & Shells	3527-3557	Lime, Shale & Chert
2015-2175	Lime & Shale	3557-3593	Lime
		3593-3600	Lime
		3600-3601	Lime, Shale & Chert
		3601-3616½	Arb.
		3620-3650	Arb. R.T.D.

**PLUGGING**  
 FILE SEC 27 16 17W  
 BOOK PAGE 84 LINE 28

RECEIVED  
 COMMISSIONER  
 SEP 13 1954  
 CONSERVATION DIVISION  
 WICHITA, KANSAS



K. T. WOODMAN PETROLEUM GEOLOGIST  
WICHITA 3, KANSAS  
December 16, 1954

15-165-00304-00-00

Page 2

DRILLING LOG.

Fleming & Woodman Drilling Company  
Hoisington, Kansas

Re: #1 Holzmeister  
NE-NE-NW 27-16-17W  
Rush County, Kansas.

I certify the above and foregoing to be true and correct  
to the best of my knowledge and belief.

FLEMING & WOODMAN DRILLING COMPANY

By K. T. Woodman  
K. T. Woodman

Subscribed and sworn to before me this 16th day of December,  
1954.

Evelyn V. North  
Notary Public

My commission expires:  
December 22, 1954.