

15-1165-2050-00-00

STATE OF KANSAS  
STATE CORPORATION COMMISSION

WELL PLUGGING RECORD

Give All Information Completely  
Make Required Affidavit  
Mail or Deliver Report to  
Conservation Division  
State Corporation Comm.  
245 North Water  
Wichita, KS 67202

Rush County. Sec. 24 Twp. 16 Rge. 17W E/W  
Location as "NE/CNW $\frac{1}{4}$ SW $\frac{1}{4}$ " or footage from lines \_\_\_\_\_

SE/4  
Lease Owner Colorado Crude, Inc.  
Lease Name Urban Well No. 1  
Office Address 316 Main St., P.O. Box 53, Russell, Kansas  
Character of Well (Completed as Oil, Gas or Dry Hole) \_\_\_\_\_

D & A  
Date Well completed 1-4 1980  
Application for plugging filed 1-4 1980  
Application for plugging approved 1-4 1980  
Plugging commenced 1-4 8:00 P.M. 1980  
Plugging completed 1-4 10:30 P.M. 1980  
Reason for abandonment of well or producing formation \_\_\_\_\_

D & A  
If a producing well is abandoned, date of last production \_\_\_\_\_ 1980

Was permission obtained from the Conservation Division or its agents before plugging was commenced? Yes

Name of Conservation Agent who supervised plugging of this well Marion Schmidt  
Producing formation \_\_\_\_\_ Depth to top \_\_\_\_\_ Bottom \_\_\_\_\_ Total Depth of Well 3572'  
Show depth and thickness of all water, oil and gas formations.

Set 226' of 8 5/8" Surface casing.

OIL, GAS OR WATER RECORDS

CASING RECORD

FORMATION	CONTENT	FROM	TO	SIZE	PUT IN	PULLED OUT

Describe in detail the manner in which the well was plugged, indicating where the mud fluid was placed and the method or methods used in introducing it into the hold. If cement or other plugs were used, state the character of same and depth placed, from \_\_\_\_\_ feet to \_\_\_\_\_ feet for each plug set.

Filled hole to 600' with heavy mud. Mixed 70 sacks cement and pumped in hole through drill pipe. Filled hole to 220' with heavy mud, mixed 20 sacks cement and filled hole through drill pipe. Filled hole to 40' with heavy mud. Built bridge with bulls, pushed down plug, mixed 10 sacks cement and filled hole to bottom of cellar. Mixed 5 sacks cement and poured in rat hole.  
Total cement used was 105 sacks of 50-50 Poz mix 4% gel.

(If additional description is necessary, use BACK of this sheet)

Name of Plugging Contractor Revin Drlg., Inc. 01-09-1980


STATE OF Kansas COUNTY OF Russell, ss.  
Stanley C. Lingreen (employee of owner) or (owner or operator)  
of the above-described well, being first duly sworn on oath, says: That I have knowledge of the facts, statements, and matters herein contained and the log of the above-described well as filed and that the same are true and correct. So help me God.

(Signature) Stanley C. Lingreen  
P.O. Box 86, Russell, Kansas 67665  
(Address)

SUBSCRIBED AND SWORN TO before me this 8th day of January, 1980

Betty L. Lingreen  
Notary Public.

My commission expires February 22, 1982



**KANSAS DRILLERS LOG**

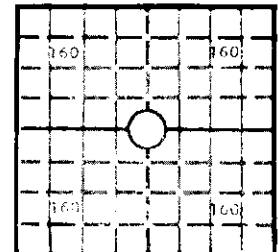
API No. 15 — 165 — 20750-00-00  
 County Number

S. 24 T. 16 R. 17W <sup>E</sup>/<sub>W</sub>

Loc. SE/4

County Rush

640 Acres  
N



Locate well correctly

Elev.: Gr. \_\_\_\_\_

DF \_\_\_\_\_ KB 1978

Operator  
Colorado Crude, Inc.

Address  
316 Main Street, Box 53, Russell, Kansas 67665

Well No. 1 Lease Name Urban

Footage Location  
feet from (N) (S) line \_\_\_\_\_ feet from (E) (W) line \_\_\_\_\_

Principal Contractor Reylin Drlg., Inc. Geologist Kenneth Vehige

Spud Date 12/23/79 Total Depth 3572' P.B.T.D. \_\_\_\_\_

Date Completed 1/4/80 Oil Purchaser \_\_\_\_\_

**CASING RECORD**

Report of all strings set — surface, intermediate, production, etc.

Purpose of string	Size hole drilled	Size casing set (in O.D.)	Weight lbs/ft.	Setting depth	Type cement	Sacks	Type and percent additives
Surface	12 1/4	8 5/8	28#	228'	Quick Set	140	

**LINER RECORD**

**PERFORATION RECORD**

Top, ft.	Bottom, ft.	Sacks cement	Shots per ft.	Size & type	Depth interval

**TUBING RECORD**

Size	Setting depth	Packer set at

**ACID, FRACTURE, SHOT, CEMENT SQUEEZE RECORD**

Amount and kind of material used	Depth interval treated

**INITIAL PRODUCTION**

01-09-1980

Date of first production \_\_\_\_\_ Producing method (flowing, pumping, gas lift, etc.) \_\_\_\_\_

RATE OF PRODUCTION PER 24 HOURS	Oil _____ bbls.	Gas _____ MCF	Water _____ bbls.	Gas-oil ratio _____	CFPB _____
---------------------------------	-----------------	---------------	-------------------	---------------------	------------

Disposition of gas (vented, used on lease or sold) \_\_\_\_\_ Producing interval (s) \_\_\_\_\_

INSTRUCTIONS: As provided in KCC Rule 82-2-125, within 90 days after completion of a well, one completed copy of this Drillers Log shall be transmitted to the State Geological Survey of Kansas, 4150 Monroe Street, Wichita, Kansas 67209. Copies of this form are available from the Conservation Division, State Corporation Commission, 3830 So. Meridian (P.O. Box 17027), Wichita, Kansas 66217. Phone AC 316-522-2206. If confidential custody is desired, please note Rule 82-2-125. Drillers Logs will be an open file in the Oil and Gas Division, State Geological Survey of Kansas, Lawrence, Kansas 66044.

Operator  
Colorado, Crude, Inc. DESIGNATE TYPE OF COMP.: OIL, GAS,  
DRY HOLE, SWDW, ETC.:

Well No. 1 Lease Name Urban D & A


S 24 T 16 R 17 W

**WELL LOG**

Show all important zones of porosity and contents thereof; cored intervals, and all drill-stem tests, including depth interval tested, cushion used, time tool open, flowing and shut-in pressures, and recoveries. SHOW GEOLOGICAL MARKERS, LOGS RUN,  
OR OTHER DESCRIPTIVE INFORMATION.

FORMATION DESCRIPTION, CONTENTS, ETC.	TOP	BOTTOM	NAME	DEPTH
Shells & Shale	0	90	R. T. D.	
Shale	90	228		
Shale	228	865		
Shale	865	1046		
Shale	1046	1117		
Anhydrite	1117	1148		
Shale	1148	1245		
Shale & Redbed	1245	1730		
Shale's With limes	1730	1935		
Shale - Lime	1935	2165		
Lime & Shale	2165	2300		
Lime W/Shale	2300	2460		
Lime - Shale	2460	2545		
Lime & Shale	2545	2690		
Lime W/Shale	2690	2875		
Lime & Shale	2875	3020		
Lime & Shale	3020	3120		
Lime W/Shale	3120	3255		
Lime	3255	3335		
Lime	3335	3348		
Lime	3348	3385		
Lime	3385	3485		
Lime-Conglomerate	3485	3539		
Conglomerate W/Chirt	3539	3572		

USE ADDITIONAL SHEETS, IF NECESSARY, TO COMPLETE WELL RECORD.

Date Received	<div style="text-align: right; margin-bottom: 5px;">   <small>Signature</small> </div> <div style="text-align: right; margin-bottom: 5px;">             Bookkeeper, Revlin Drlg., Inc.  <small>Title</small> </div> <div style="text-align: right;">             January 7, 1980  <small>Date</small> </div>
---------------	--