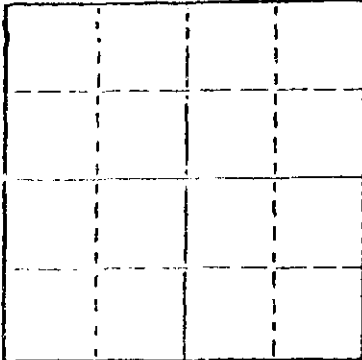


15-165-20707-00-00

STATE OF KANSAS
STATE CORPORATION COMMISSION

WELL PLUGGING RECORD

Give All Information Completely
Make Required Affidavit
Mail or Deliver Report to
Conservation Division
State Corporation Comm.
245 North Water
Wichita, KS 67202



Locate well correctly on above
Section Plat

Rush County, Sec. 24 Twp. 16 Rge. 17 ~~XX~~W
Location as "NE/CNW $\frac{1}{4}$ SW $\frac{1}{4}$ " or footage from lines
C E/2 E/2 SE

Lease Owner Energy Oil, Inc.
Lease Name Urban Well No. #4
Office Address 4469 E. Highway 34, Loveland, Colorado 80537
Character of Well (Completed as Oil, Gas or Dry Hole)

Dry Hole
Date Well completed 2/24 1979
Application for plugging filed 2/24 1979
Application for plugging approved 2/24 1979
Plugging commenced 2/24 1979
Plugging completed 2/24 1979

Reason for abandonment of well or producing formation
Dry Hole
If a producing well is abandoned, date of last production 19

Was permission obtained from the Conservation Division or
its agents before plugging was commenced? yes

Name of Conservation Agent who supervised plugging of this well Leo Massey
Producing formation _____ Depth to top _____ Bottom _____ Total Depth of Well 3590'
Show depth and thickness of all water, oil and gas formations.

OIL, GAS OR WATER RECORDS

CASING RECORD

FORMATION	CONTENT	FROM	TO	SIZE	PUT IN	PULLED OUT
				8 5/8"	262'	- 0 -

Describe in detail the manner in which the well was plugged, indicating where the mud fluid
was placed and the method or methods used in introducing it into the hold. If cement or other
plugs were used, state the character of same and depth placed, from _____ feet to
_____ feet for each plug set.

mud laden fluid - 3590' - 700'
50 sks - 420'
50 sks - 240'
25 sks - 40'
2 sks - rathole
50 - 50 pos - 2% gel

RECEIVED
STATE CORPORATION COMMISSION
03-29-1979
MAR 29 1979

(If additional description is necessary, use BACK of this sheet)

Name of Plugging Contractor Western Petroleum Inc. - Colby, Kansas 67701
67701 CONSERVATION DIVISION
Wichita, Kansas

STATE OF Kansas COUNTY OF Thomas, ss.
Roy F. Senior, Jr. (employee of owner) or (owner or operator)


of the above-described well, being first duly sworn on oath, says: That I have knowledge of
the facts, statements, and matters herein contained and the log of the above-described well
as filed and that the same are true and correct. So help me God.

(Signature) Roy F. Senior, Jr.
P.O. Box 852 - Colby, Kansas 67701
(Address)

SUBSCRIBED AND SWORN TO before me this 21st day of March, 19

Del Meier
Notary Public.

My commission expires May 18 1980



15-165-20707-00-00

OPERATOR:
Energy Oil, Inc.
4469 E. Highway 34
Loveland, Colorado 80537

CONTRACTOR:
Western Petroleum
P.O. Box 852
Colby, Kansas 67701

LEASE: Urban WELL: # 4

LOCATION:
Rush County
24-16-17
C E/2 E/2 SE

TOTAL DEPTH:
3590'

ELEVATION:
1965'

COMMENCED:
February 2, 1979

COMPLETED:
February 24, 1979

CASING
N/A

STATUS:
Dry Hole

DEPTHS AND FORMATIONS
(All measurements from K. B.)

Anydrite	+ 874'
Herrington	+ 50'
Fort Riley	- 119'
Niva	- 432'
Red Eagle	- 492'
Brownville	- 656'
Topeka	- 1014'
Hebner	- 1240'
Toranto	- 1259'
Lansing	- 1293'
Base of K. C.	- 1524'
Arbuckle	- 1574'
Total Depth	- 1616'

STATE OF KANSAS)
COUNTY OF THOMAS) ss


RECEIVED
STATE CORPORATION COMMISSION

MAR 29 1979

03-29-1979
OBSERVATION DIVISION
Wichita, Kansas

I, Roy F. Senior, Jr. of Western Petroleum, Inc.

the above foregoing is true and correct log of the above captioned wells.



Roy F. Senior Jr.

Subscribed and sworn to before me this 21st day of March 1979

My Commission Expires May 18 1980

Deb Meier
Notary Public