

15-101-20015-0000

STATE OF KANSAS
STATE CORPORATION COMMISSION

Form CP-4

Give All Information Completely
Make Required Affidavit
Mail or Deliver Report to:
Conservation Division
State Corporation Commission
212 No. Market
Wichita, Kansas 67202

WELL PLUGGING RECORD

Lane _____ County, Sec. 34 Twp. 16S Rge. 27W (E) _____ (W) _____

Location as "NE/CNWxSWx" or footage from lines _____ NE SE NE

Lease Owner Thunderbird Drilling, Inc.

Lease Name Foster "C" Well No. 1

Office Address Box 18407, Wichita, Kansas

Character of Well (completed as Oil, Gas or Dry Hole) Dry Hole

Date well completed July 22 19 71

Application for plugging filed July 22 19 71

Application for plugging approved July 22 19 71

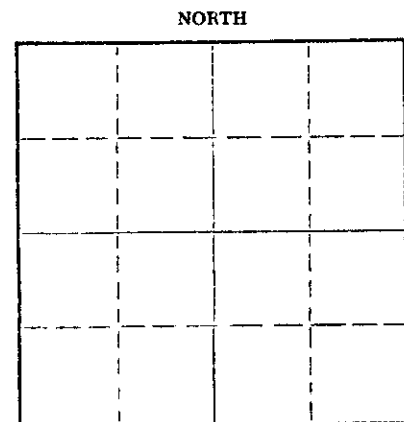
Plugging commenced July 22 19 71

Plugging completed July 22 19 71

Reason for abandonment of well or producing formation _____

If a producing well is abandoned, date of last production _____ 19 _____

Was permission obtained from the Conservation Division or its agents before plugging was commenced? Yes



Locate well correctly on above Section Plat

Name of Conservation Agent who supervised plugging of this well Bill Nichols

Producing formation _____ Depth to top _____ Bottom _____ Total Depth of Well 4577 Feet

Show depth and thickness of all water, oil and gas formations.

OIL, GAS OR WATER RECORDS

CASING RECORD

FORMATION	CONTENT	FROM	TO	SIZE	PUT IN	PULLED OUT
				8-5/8"	290'	-

Describe in detail the manner in which the well was plugged, indicating where the mud fluid was placed and the method or methods used in introducing it into the hole. If cement or other plugs were used, state the character of same and depth placed, from _____ feet to _____ feet for each plug set.

Mud to 975', 100 sacks cement
Mud to 310', 25 sacks cement
Mud to 40', plug, 1/4 sack hulls, 10 sacks cement

RECEIVED
STATE CORPORATION COMMISSION
JUL 27 1971
CONSERVATION DIVISION
Wichita, Kansas

(If additional description is necessary, use BACK of this sheet)

Name of Plugging Contractor _____

Address _____

STATE OF KANSAS, COUNTY OF SEDGWICK, ss.

Don Gardner (employee of owner) or (~~owner~~) of the above-described well, being first duly sworn on oath, says: That I have knowledge of the facts, statements, and matters herein contained and the log of the above-described well as filed and that the same are true and correct. So help me God.

(Signature) [Signature]

Suite 250, 200 West Douglas, Wichita, Kansas
(Address)

SUBSCRIBED AND SWORN TO before me this 23rd day of July, 19 71

My commission expires December 14, 1973

[Signature]
Notary Public.

15101-20015-0000

DRILLERS LOG

#1 FOSTER "C"
NE SE NE Section 34-16S-27W
Lane County, Kansas

OPERATOR: Thunderbird Drilling, Inc.
P. O. Box 18407
Wichita, Kansas

CONTRACTOR: Dunne-Gardner Petroleum, Inc.
Suite 250, 200 West Douglas
Wichita, Kansas

COMMENCED: July 9, 1971

COMPLETED: July 22, 1971


CASING RECORD: 8-5/8" @ 290' w/225 sx

<u>FROM</u>	<u>TO</u>	<u>DESCRIPTION</u>
0	295	Clay and shale
295	1015	Shale
1015	1120	Sand
1120	1470	Shale
1470	1514	Anhydrite
1514	1790	Sand
1790	2037	Shale and lime streaks
2037	2077	Anhydrite
2077	2405	Shale and shells
2405	2895	Lime and shale
2895	3015	Lime
3015	3305	Lime and shale
3305	3450	Lime
3450	3920	Lime and shale
3920	4520	Lime
4520	4577	Lime and chert
4577		Rotary Total Depth

RECEIVED
STATE CORPORATION COMMISSION
JUL 27 1971
CONSERVATION DIVISION
Wichita, Kansas


STATE OF KANSAS)
) ss
COUNTY OF SEDGWICK)

I hereby certify that the above is a true and correct log to the best of my knowledge and belief.

DUNNE-GARDNER PETROLEUM, INC.

Don Gardner

Subscribed and sworn to before me this 23rd day of July, 1971.

My commission expires:
December 14, 1973



Notary Public