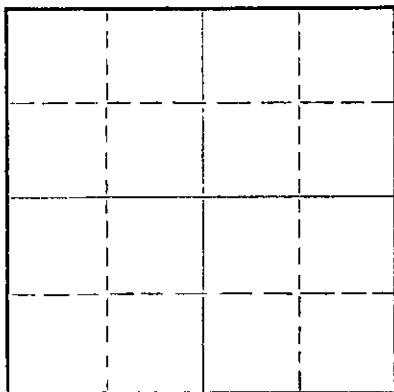


STATE OF KANSAS
STATE CORPORATION COMMISSION

15-101-6500200000
WELL PLUGGING RECORD

Give All Information Completely
Make Required Affidavit
Mail or Deliver Report to:
Conservation Division
State Corporation Commission
211 No. Broadway
Wichita, Kansas

NORTH



Locate well correctly on above
Section Plat

Lane _____ County. Sec. 26 Twp. 20S Rge. _____ (E) 30 (W)
Location as "NE/CNW&SW&" or footage from lines C NW NW NW
Lease Owner Sunray Mid-Continent Oil Company
Lease Name Wolfe Well No. 1
Office Address Box # 788, Great Bend, Kansas
Character of Well (completed as Oil, Gas or Dry Hole) Dry hole
Date well completed Dec. 23, 1958
Application for plugging filed Dec. 23, 1958
Application for plugging approved Dec. 30, 1958
Plugging commenced Dec. 23, 1958
Plugging completed Dec. 23, 1958
Reason for abandonment of well or producing formation _____

If a producing well is abandoned, date of last production _____ 19____
Was permission obtained from the Conservation Division or its agents before plugging was commenced? yes

Name of Conservation Agent who supervised plugging of this well Gilbert P. Leiker
Producing formation _____ Depth to top _____ Bottom _____ Total Depth of Well 4715 Feet
Show depth and thickness of all water, oil and gas formations.

OIL, GAS OR WATER RECORDS


CASING RECORD

FORMATION	CONTENT	FROM	TO	SIZE	PUT IN	PULLED OUT
				8-5/8"	277'	None

Describe in detail the manner in which the well was plugged, indicating where the mud fluid was placed and the method or methods used in introducing it into the hole. If cement or other plugs were used, state the character of same and depth placed, from _____ feet to _____ feet for each plug set.

Filled hole w/mud to 600', set plug w/ 20 sacks
pozmix cement. Filled hole w/mud to 270', set
plug w/15 sacks cement. Filled hole w/mud to
40', set plug w/10 sacks cement. Plugging completed.

Log Attached



(If additional description is necessary, use BACK of this sheet)
Name of Plugging Contractor Halliburton Oil Well Cementing Co.
Address _____


STATE OF KANSAS, COUNTY OF BARTON, ss.
N. E. Montgomery (employee of owner) or (owner) of the above-described
well, being first duly sworn on oath, says: That I have knowledge of the facts, statements, and matters herein contained and the log of the
above-described well as filed and that the same are true and correct. So help me God.

(Signature) N. E. Montgomery
Box # 788, Great Bend, Kansas
(Address)

SUBSCRIBED AND SWORN TO before me this 6 day of January, 1959

My commission expires Dec. 24, 1960

Notary Public.



Sunray Mid-Continent Oil Company
Tulsa, Oklahoma

15-101-00020-0000
Tulsa, Oklahoma
December 29, 1958

CONTRACTOR: Stickle Drilling Company
Drilling Commenced: December 1, 1958
Drilling Completed: December 23, 1958

J. W. Wolfe #1 NW NW NW Sec.
26-20S-30W, Lane County,
Kansas.

DRILLERS LOG

Depth Figures indicate base of formation:

Surface	0
Clay	115
Shale & Shells	277
Shale	800
Shale & Shells	1530
Anhydrite	1565
Shale & Sand	1785
Red Bed - Shale & Shells	2225
Shale & Shells	2515
Lime & Shale	2550
Shale & Lime	2650
Lime & Shale	2825
Lime & Shale - Sandy	2847
Lime	2849
Shale & Lime	2980
Lime & Shale	3762
Chalky Lime & Shale	3815
Lime & Shale	3895
Chalky Lime & Shale	3977
Lime	4430
Chalky Lime	4484
Lime	4715 TD

RECEIVED
STATE CORPORATION COMMISSION
JAN 7 1959
CONSERVATION DIVISION
Wichita, Kansas

I, Fred E. Stickle, hereby certify the above to be a true and complete
Drillers Log of Sunray Mid-Continent Oil Company's J. W. Wolfe #1 NW
NW NW Section 26-20S-30W, Lane County, Kansas.

Fred E. Stickle
Fred E. Stickle

Lillian T. Bonham
Notary Public

February 13, 1960
My Commission Expires

PLUGGING
FILE SEC. 26 T. 20 R. 30W
BOOK PAGE 6 LINE 17