

15-165-20369-00-00

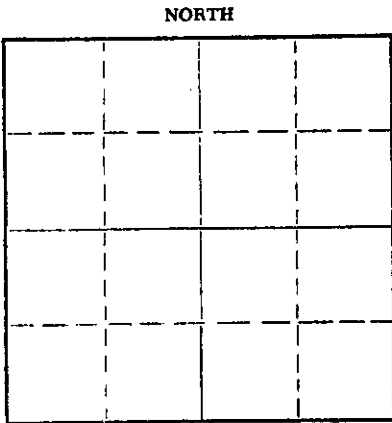
01-28-1971
RECEIVED
STATE CORPORATION COMMISSION
JAN 28 1971
CONSERVATION DIVISION Form CP-4
Wichita, Kansas

STATE OF KANSAS
STATE CORPORATION COMMISSION

Give All Information Completely
Make Required Affidavit
Mail or Deliver Report to:
Conservation Division
State Corporation Commission
212 No. Market
Wichita, Kansas 67202

WELL PLUGGING RECORD

Rush County, Sec 22 Twp. 16S Rge. 17 (E)X (W)
Location as "NE/CNWKSWK" or footage from lines. SW SW NE
Lease Owner Frontier Oil Company
Lease Name Urban "0" Well No. 1
Office Address 1720 Wichita Plaza, Wichita, Kansas 67202
Character of Well (completed as Oil, Gas or Dry Hole) D&A
Date well completed January 25, 1971
Application for plugging filed January 25, 1971
Application for plugging approved January 25, 1971
Plugging commenced January 25, 1971
Plugging completed January 25, 1971
Reason for abandonment of well or producing formation D&A



Locate well correctly on above
Section Plat

If a producing well is abandoned, date of last production 19
Was permission obtained from the Conservation Division or its agents before plugging was commenced? yes

Name of Conservation Agent who supervised plugging of this well Leo Massey
Producing formation _____ Depth to top _____ Bottom _____ Total Depth of Well 3600 Feet
Show depth and thickness of all water, oil and gas formations.

OIL, GAS OR WATER RECORDS

CASING RECORD

FORMATION	CONTENT	FROM	TO	SIZE	PUT IN	PULLED OUT
				8 5/8"	207'	-0-

Describe in detail the manner in which the well was plugged, indicating where the mud fluid was placed and the method or methods used in introducing it into the hole. If cement or other plugs were used, state the character of same and depth placed, from _____ feet to _____ feet for each plug set.

Plug #1 @ 420' w/50 sx cement
plug #2 @ 190' w/25 sx cement
plug #3 @ 40' & 1/ Hulls w/10sx
cement, 50-50 pozmix w/6% gel


(If additional description is necessary, use BACK of this sheet)
Name of Plugging Contractor Red Tiger Drilling Co.
Address 1720 Wichita Plaza, Wichita, Kansas 67202

STATE OF Kansas, COUNTY OF Sedgwick, ss.
Jim Farrice (employee of owner) or (owner or operator) of the above-described well, being first duly sworn on oath, says: That I have knowledge of the facts, statements, and matters herein contained and the log of the above-described well as filed and that the same are true and correct. So help me God.

(Signature) Jim Farrice
1720 Wichita Plaza, Wichita, Kansas 67202
(Address)

Subscribed and sworn to before me this 27th day of January, 1971

My commission expires July 23, 1974
Virginia K. Albert
Notary Public.



15-165-20369-00-00

RECEIVED
STATE CORPORATION COMMISSION

JAN 28 1971

CONSERVATION DIVISION
Wichita, Kansas

01-28-1971

DRILLERS LOG

No. 1 Urban "0"

CASING RECORD:	COMPANY:	Frontier Oil Company	DESCRIPTION:
8 5/8" @ 207'	CONTRACTOR:	Red Tiger Drilling Company	SW SW NE
w/145 sx cement	COMMENCED:	January 15, 1971	22-168-17W
	COMPLETED:	January 25, 1971	Rush County, Kansas
TOTAL DEPTH: 3600'			ELEVATION: 2016 DF 2019 RB


<u>FORMATION</u>	<u>FROM</u>	<u>TO</u>	<u>REMARKS</u>
Surface soil, Post rock & shale	0	210	
Shale	210	290	
Shale & sand	290	520	
Sand	520	760	
Shale, sand & Red bed	760	1100	
Red Bed	1100	1140	
Anhydrite	1140	1177	
Red Bed	1177	1310	
Shale	1310	1685	
Shale	1685	1855	
Lime & shale	1855	3085	
Lime	3085	3600	

I certify that this is a correct and true copy of the above log to the best of my knowledge.

FRONTIER OIL COMPANY

Jim Farrice
Jim Farrice

Subscribed and sworn to before me this 27th day of January, 1971.



Virginia K. Albert
Notary Public

My Commission Expires:

July 23, 1974