

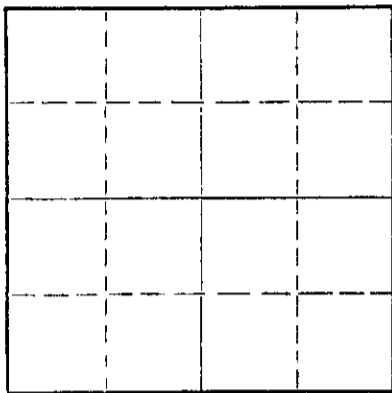
STATE OF KANSAS
STATE CORPORATION COMMISSION

Give All Information Completely
Make Required Affidavit
Mail or Deliver Report to:
Conservation Division
State Corporation Commission
212 No. Market
Wichita, Kansas

WELL PLUGGING RECORD

Rush County. Sec. 22 Twp. 16S Rge. 17 (E) W (W)
Location as "NE/CNW&SWK" or footage from lines C SE SW
Lease Owner Frontier Oil Company
Lease Name Srramel "A" Well No. 2
Office Address 1720 Wichita Plaza, Wichita, Kansas
Character of Well (completed as Oil, Gas or Dry Hole) D&A
Date well completed February 2, 1970
Application for plugging filed February 2, 1970
Application for plugging approved February 2, 1970
Plugging commenced February 2, 1970
Plugging completed February 2, 1970
Reason for abandonment of well or producing formation D&A

NORTH



Locate well correctly on above
Section Plat

If a producing well is abandoned, date of last production 19
Was permission obtained from the Conservation Division or its agents before plugging was commenced? Yes

Name of Conservation Agent who supervised plugging of this well Leo Massey
Producing formation _____ Depth to top _____ Bottom _____ Total Depth of Well 3612 Feet
Show depth and thickness of all water, oil and gas formations.

OIL, GAS OR WATER RECORDS

CASING RECORD

FORMATION	CONTENT	FROM	TO	SIZE	PUT IN	PULLED OUT
				8 5/8"	196.30'	0

RECEIVED
STATE CORPORATION COMMISSION
FEB 11 1970
CONSERVATION DIVISION
Wichita, Kansas

02-11-1970

Describe in detail the manner in which the well was plugged, indicating where the mud fluid was placed and the method or methods used in introducing it into the hole. If cement or other plugs were used, state the character of same and depth placed, from _____ feet to _____ feet for each plug set.

Screwed swedge in surface pipe and
plugged hole w/plug & 100 sx 50-50
pozmix 6% total gel.

(If additional description is necessary, use BACK of this sheet)

Name of Plugging Contractor Red Tiger Drilling Company
Address 1720 Wichita Plaza, Wichita, Kansas


STATE OF Kansas, COUNTY OF Sedgwick, ss.
George A. Angle (Employer or Owner) or (owner or operator) of the above-described well, being first duly sworn on oath, says: That I have knowledge of the facts, statements, and matters herein contained and the log of the above-described well as filed and that the same are true and correct. So help me God.

(Signature) George A. Angle
1720 Wichita Plaza, Wichita, Kansas
(Address)

SUBSCRIBED AND SWORN TO before me this 10th day of February, 19 70

Gloria Gawcett
Notary Public.

10/25/72



15-145-20290-00-00

DRILLERS LOG

No. 2 Stramel "A"

CASING RECORD:	COMPANY:	Frontier Oil Company	DESCRIPTION:
8 5/8" @ 203' w/150 sx cement	CONTRACTOR:	Red Tiger Drilling Company	C SE SW 22-16S-17W Rush County, Kansas
	COMMENCED:	January 21, 1970	
	COMPLETED:	February 2, 1970	
TOTAL DEPTH: 3612'			ELEVATION: 2034 GL 2037 RB

<u>FORMATION</u>	<u>FROM</u>	<u>TO</u>	<u>REMARKS</u>
Clay, Post Rock, Shale	0	100	
Shale	100	575	
Sand	575	780	
Shale & Shells	780	925	
Shale	925	1160	
Anhydrite	1160	1192	
Shale	1192	1860	
Lime & Shale	1860	3064	
Lime	3064	3612	


I certify that this is a true and correct copy of the above log to the best of my knowledge.

RED TIGER DRILLING COMPANY

George A. Angle

 George A. Angle

Subscribed and sworn to before me this 10th day of February, 1970.



Gloria Fawcett

 Notary Public

My Commission Expires: 10/25/72

RECEIVED
 STATE CORPORATION COMMISSION
 FEB 11 1970
 CONSERVATION DIVISION
 Wichita, Kansas
 02-11-1970