

15-165-20821-00-00


FORM CP-4

STATE OF KANSAS
STATE CORPORATION COMMISSION

WELL PLUGGING RECORD

Give All Information Completely
Make Required Affidavit
Mail or Deliver Report to
Conservation Division
State Corporation Comm.
245 North Water
Wichita, KS 67202

Rush County. Sec. 20 Twp. 16S Rge. 17W E/W
Location as "NE/CNW/SW $\frac{1}{4}$ " or footage from lines _____
SE NW SE
Lease Owner Chief Drilling Co., Inc.
Lease Name Urban Well No. 1
Office Address 905 Century Plaza, Wichita, Ks. 67202
Character of Well (Completed as Oil, Gas or Dry Hole) _____



Locate well correctly on above
Section Plot

Dry Hole
Date Well completed January 3 1981
Application for plugging filed January 3 1981
Application for plugging approved January 3 1981
Plugging commenced January 3 1981
Plugging completed January 3 1981
Reason for abandonment of well or producing formation _____

Dry Hole
If a producing well is abandoned, date of last production _____ 19__

Was permission obtained from the Conservation Division or
its agents before plugging was commenced? Yes

Name of Conservation Agent who supervised plugging of this well Schmidt
Producing formation _____ Depth to top _____ Bottom _____ Total Depth of Well 3570'
Show depth and thickness of all water, oil and gas formations.

OIL, GAS OR WATER RECORDS

CASING RECORD

FORMATION	CONTENT	FROM	TO	SIZE	PUT IN	PULLED OUT
				8 5/8"	1137'	-0-

Describe in detail the manner in which the well was plugged, indicating where the mud fluid was placed and the method or methods used in introducing it into the hold. If cement or other plugs were used, state the character of same and depth placed, from _____ feet to _____ feet for each plug set.

Plugged with 60 sx @ 1110',
30 sx @ 330', Bridge to hold
Kelly @ 40' w/10 sx, 5 sx in
rathole.

(If additional description is necessary, use BACK of this sheet)

Name of Plugging Contractor B & B DRILLING, INC.


STATE OF KANSAS COUNTY OF SEDGWICK, ss.
Bill Lahar (employee of owner) or (owner or operator)
of the above-described well, being first duly sworn on oath, says: That I have knowledge of the facts, statements, and matters herein contained and the log of the above-described well as filed and that the same are true and correct. So help me God.

(Signature) Bill Lahar
515 Union Center, Wichita, Ks.
(Address)

SUBSCRIBED AND SWORN TO before me this 8th day of January, 19 81

Betty M. Abbott
Betty M. Abbott Notary Public.

My commission expires



01-15-1981

15-145-20821-00-00

DRILLERS LOG

January 8, 1981

#1 Urban
SE NW SE
Sec. 20-16S-17W
Rush County, Kansas

OPERATOR: Chief Drilling Co., Inc.
CONTRACTOR: B & B Drilling, Inc.
COMMENCED: December 27, 1980
COMPLETED: January 3, 1981

8 5/8" @ 1137' w/400 sx

0	45	Surface Clay & Post Rock
45	515	Shale
515	1100	Sand
1100	1124	Shale
1124	1180	Anhydrite
1180	1486	Redbed
1486	3091	Shale
3091	3239	Shale & Lime
3239	3570	Lime
3570		RTD

D & A

We certify that the above and foregoing is a true and correct copy of the log on the #1 Urban located in Rush County, Kansas.

B & B DRILLING, INC.


Bill Lahar

Bill Lahar

Subscribed and sworn to before me this 8th day of January, 1981.

Betty M. Abbott

Betty M. Abbott Notary Public



JAN 15 1981
01-15-1981