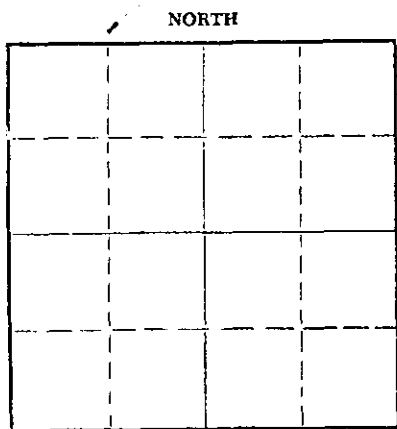


WELL PLUGGING RECORD

All Information Completely
like Required Affidavit
Mail or Deliver Report to:
Conservation Division
State Corporation Commission
211 No. Broadway
Wichita, Kansas

Lane _____ County. Sec. 34 Twp. 16S Rge. 27 (X) (W)

Location as "NE/CNW/SW" or footage from lines NW SW
Lease Owner Helmerich & Payne, Inc.
Lease Name Bernie Jones "D" Well No. 2
Office Address Utica at Twenty First, Tulsa 14, Oklahoma
Character of Well (completed as Oil, Gas or Dry Hole) Dry Hole
Date well completed _____ 6-26 1964
Application for plugging filed _____ 6-26 1964
Application for plugging approved _____ 6-26-64
Plugging commenced _____ 6-26 1964
Plugging completed _____ 6-26 1964
Reason for abandonment of well or producing formation Dry Hole



Locate well correctly on above
Section Plat

If a producing well is abandoned, date of last production _____ 19____
Was permission obtained from the Conservation Division or its agents before plugging was com-
menced? Yes

Name of Conservation Agent who supervised plugging of this well W. L. Nichols
Producing formation _____ Depth to top _____ Bottom _____ Total Depth of Well _____ Feet
Show depth and thickness of all water, oil and gas formations.

OIL, GAS OR WATER RECORDS

CASING RECORD

FORMATION	CONTENT	FROM	TO	SIZE	PUT IN	PULLED OUT

Describe in detail the manner in which the well was plugged, indicating where the mud fluid was placed and the method or methods used in introducing it into the hole. If cement or other plugs were used, state the character of same and depth placed, from _____ feet to _____ feet for each plug set.

4652 - 660 - Heavy rotary mud
660 - 660 - Halliburton Plug, 20 sacks cement.
660 - 270 - Heavy rotary mud
270 - 270 - Halliburton plug, 20 sacks cement.
270 - 40 - Heavy rotary mud
40 - cellar - Halliburton plug, 10 sacks cement.

RECEIVED
STATE CORPORATION COMMISSION

JUL 6 1964
7-6-64

CONSERVATION DIVISION
Wichita, Kansas

(If additional description is necessary, use BACK of this sheet)

Name of Plugging Contractor Peel Brothers, Inc.
Address Box 359, Hoisington, Kansas

STATE OF Kansas, COUNTY OF Barton, ss.
Peel Brothers, Inc. (employee of owner) or (~~owner or operator~~) of the above-described well, being first duly sworn on oath, says: That I have knowledge of the facts, statements, and matters herein contained and the log of the above-described well as filed and that the same are true and correct. So help me God. PEEL BROTHERS, INC.

(Signature) Jack Mattocks
W. E. "Jack" Mattocks
Drilling Superintendent

SUBSCRIBED AND SWORN TO before me this 29th day of June, 1964

My commission expires 6-21-66
Ethel S. Williamson
Notary Public.

DRILLER'S LOG

15-101-00075-00-00

Well Owner: Helmerich & Payne, Inc.
Well Name: Bernie Jones "D" #2
Date Started: June 16, 1964
Date Completed: June 26, 1964
Total Depth: 4652

NW SW
Section 34-16S-27W
Lane County, Kansas

Casing: 8-5/8" set at 287 cemented

Contractor: Peel Brothers, Inc.

Figures below indicate bottoms of formations:

Shale and Shells	0	-	2108
Anhydrite			2150
Shale and Shells			2600
Shale and Lime			2700
Lime and Shale			3850
Lime, Shale, Chalk			3969
Lime			4652
Total Depth			4652

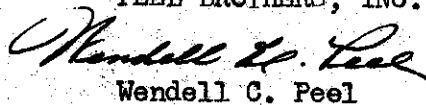
RECEIVED
STATE CORPORATION COMMISSION

JUL 20 1964

CONSERVATION DIVISION
Wichita, Kansas


This is to certify that the above information is to the best of our knowledge true and correct.

PEEL BROTHERS, INC.



Wendell C. Peel
President

SUBSCRIBED AND SWORN to before me this 15th day of June, 1964


Notary Public