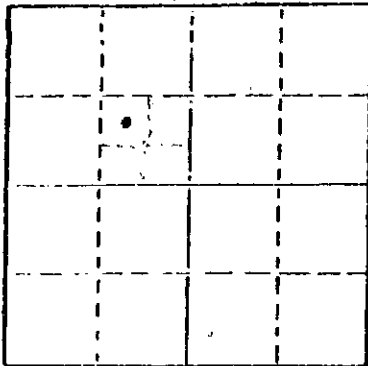


STATE OF KANSAS  
STATE CORPORATION COMMISSION

## WELL PLUGGING RECORD

Give All Information Completely  
Make Required Affidavit  
Mail or Deliver Report to  
Conservation Division  
State Corporation Comm.  
245 North Water  
Wichita, KS 67202



Locate well correctly on above  
Section Plat

Lane \_\_\_\_\_ County. Sec. 8 Twp. 18S Rge. 29W E/W  
Location as "NE/CNW $\frac{1}{4}$ SW $\frac{1}{4}$ " or footage from lines \_\_\_\_\_  
NW SE NW

Lease Owner Mull Drilling Company, Inc.

Lease Name Waterson Trust # 1 Well No. 1

Office Address 221 N. Main Suite 300; Wichita, KS 67202

Character of Well (Completed as Oil, Gas or Dry Hole) \_\_\_\_\_

DRY HOLE

Date Well completed March 20, 1981

Application for plugging filed March 20, 1981

Application for plugging approved March 20, 1981

Plugging commenced March 20, 1981

Plugging completed March 20, 1981

Reason for abandonment of well or producing formation \_\_\_\_\_

DRY HOLE

If a producing well is abandoned, date of last production 19 \_\_\_\_\_

Was permission obtained from the Conservation Division or its agents before plugging was commenced? YES

Name of Conservation Agent who supervised plugging of this well Gilbert Balthazor

Producing formation \_\_\_\_\_ Depth to top \_\_\_\_\_ Bottom \_\_\_\_\_ Total Depth of Well \_\_\_\_\_

Show depth and thickness of all water, oil and gas formations.

## OIL, GAS OR WATER RECORDS

## CASING RECORD

FORMATION	CONTENT	FROM	TO	SIZE	PUT IN	PULLED OUT
		0	318.42	8 5/8	328'	0

Describe in detail the manner in which the well was plugged, indicating where the mud fluid was placed and the method or methods used in introducing it into the hold. If cement or other plugs were used, state the character of same and depth placed, from \_\_\_\_\_ feet to \_\_\_\_\_ feet for each plug set.

Bottom Plug 980' with 70 Sacks 50-50 Poz 6% Gel

2nd Plug 320' with 20 Sacks

Top Plug Solid Bridge 40' with 10 Sacks

5 Sacks Rathole

5 Sacks Mouse Hole Plugged down at 7:30 AM Sun Cementing Co.

(If additional description is necessary, use BACK of this sheet)

Name of Plugging Contractor Blue Goose Drilling Co., Inc.


STATE OF KANSAS COUNTY OF BARTON, ss.  
George E. Miller, Jr. (employee of owner) or (owner or operator)  
of the above-described well, being first duly sworn on oath, says: That I have knowledge of the facts, statements, and matters herein contained and the log of the above-described well as filed and that the same are true and correct. So help me God.

(Signature) George E. Miller, Jr.  
P.O. Box 1413; Great Bend, KS 67530  
(Address)

SUBSCRIBED AND SWORN TO before me this 20th day of March, 1981

Helen C. Standley  
Notary Public.

My commission expires 12-8-83



MAR 25 1981  
3-25-81  
CONSERVATION DIVISION  
Wichita, Kansas

1510120516-0000

WELL LOG

# 1 WATERSON TRUST  
NW SE NW Sec 8-18S-29W

LANE COUNTY, KS

NAME OF OPERATOR: Mull Drilling Company Inc.  
221 North Main Suite 300  
Wichita, KS 67202


DATE COMPLETED: March 20, 1981

<u>FROM</u>	<u>TO</u>	
0	2195	Sand and Shale
2195	2221	Anhydrite
2221	3480	Sand and Shale
3480	4625	Lime and Shale
4625		T.D.

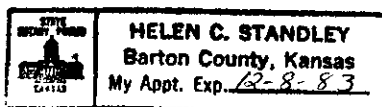
STATE OF KANSAS

COUNTY OF BARTON ss

George E. Miller, Jr., President of Blue Goose Drilling Co., Inc.  
being first duly sworn on oath says: That I have knowledge of the  
facts, statements and matters herein contained and the log of the  
above described well as filed and that the same are true and correct.

  
George E. Miller, Jr.

Subscribed and sworn before me this 23rd Day of March 1981.



  
Notary Public

My Commission Expires: 12-8-83

RECEIVED  
MAR 25 1981  
3-25-81  
REGISTRATION DIVISION  
Topeka, Kansas