

Four (4)

15/10/20539.0000
WELL PLUGGING RECORD

Lane _____ County, Sec. 9 Twp. 18S Rge. 30W (E) _____ (W) _____
Location as "NE/CNWxSWx" or footage from lines _____ SW NW SE _____
Lease Owner Patrick Petroleum Corporation
Lease Name Herndon Well No. #1
Office Address Suite 400 One Twenty Bldg. Wichita, Ks. 67202
Character of Well (completed as Oil, Gas or Dry Hole) Dry hole
Date well completed 6-19-81 _____ 19____
Application for plugging filed 6-19-81 _____ 19____
Application for plugging approved 6-19-81 _____ 19____
Plugging commenced 6-19-81 _____ 19____
Plugging completed 6-19-81 _____ 19____
Reason for abandonment of well or producing formation _____

Name of Conservation Agent who supervised plugging of this well Gilber Balthazor
Producing formation _____ Depth to top _____ Bottom _____ Total Depth of Well 4500' Feet
Show depth and thickness of all water, oil and gas formations.

CASING RECORD

[illegible]

Plugged w/105 sx. 50/50 posmix.,
60 sx. @ 1,000', 30 sx. @ 420'
10 sx. @ 40', 5 sx. in rathole

(If additional description is necessary, use BACK of this sheet)

Name of Plugging Contractor Warrior Drilling Inc.
Address 905 Century Plaza, Wichita, Ks. 67202

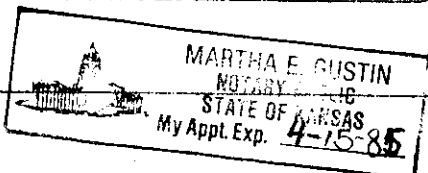
STATE OF Kansas, COUNTY OF Sedgwick, ss.
F.W. Shelton, Jr., (employee of owner) or (owner or operator) of the above-described well, being first duly sworn on oath, says: That I have knowledge of the facts, statements, and matters herein contained and the log of the above-described well as filed and that the same are true and correct. So help me God.

(Signature).

905 Century Plaza, Wichita, Ks. 67202
(Address)

SUBSCRIBED AND SWORN to before me this 29th day of June, 1981

My commission expires.



Martha
Martha E. Gustin

STATE CORPORATION COMMISSION

JUN 30 1981
6-30-81
CONSERVATION DIVISION
Wichita, Kansas

DRILLERS LOG
June 29, 1981

15-101-20539-0000

#1 Herndon
SW NW SE Sec. 9-18S-30W
Lane County, Kansas

OPERATOR: Patrick Petroleum Corp.
CONTRACTOR: Warrior Drilling, Inc.
COMMENCED: 6-12-81
COMPLETED: 6-19-81

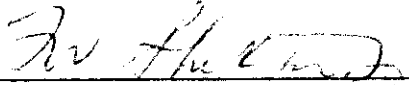
8 5/8" @404' w/250 sx.

0	130	Sand
130	410	Sand & Clay
410	1714	Clay & Sand
1714	2200	Shale & Sand
2200	3467	Shale
3467	4272	Lime
4272	4440	Shale & Lime
4440	4500	Lime
4500		RTD


D & A

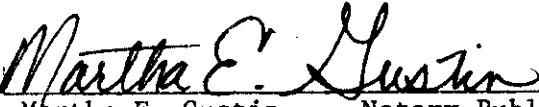
We certify that the above and foregoing is a true and correct copy
of the log on the #1 Herndon located in Lane County, Kansas.

WARRIOR DRILLING, INC.


F.W. SHELTON, JR., VICE PRESIDENT

Subscribed and sworn to before me this 29th day of June, 1981.




Martha E. Gustin Notary Public

RECEIVED
STATE CORPORATION COMMISSION

JUN 30 1981
6-30-81
CONSERVATION DIVISION
Wichita, Kansas