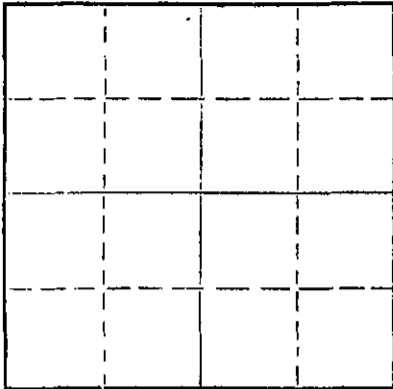


Give All Information Completely
Make Required Affidavit
Mail or Deliver Report to:
Conservation Division
State Corporation Commission
P. O. Box 17027
Wichita, Kansas 67217
NORTH

WELL PLUGGING RECORD



Locate well correctly on above Section Plat

Lane _____ County. Sec. 19 Twp. 18S Rge. (E)30 (W)
Location as "NE/CNWKSWK" or footage from lines SE NE SE
Lease Owner Zorger Oil Co.
Lease Name Shull Well No. 1
Office Address 706 Union National Building, Wichita, Kansas 67202
Character of Well (completed as Oil, Gas or Dry Hole) Dry Hole
Date well completed 1/6/77 19
Application for plugging filed 1/6/77 19
Application for plugging approved 1/6/77 19
Plugging commenced 1/6/77 19
Plugging completed 1/6/77 19
Reason for abandonment of well or producing formation Dry hole

If a producing well is abandoned, date of last production 19
Was permission obtained from the Conservation Division or its agents before plugging was commenced? Yes

Name of Conservation Agent who supervised plugging of this well Gilbert Balthazor
Producing formation _____ Depth to top _____ Bottom _____ Total Depth of Well 4620 Feet
Show depth and thickness of all water, oil and gas formations.

OIL, GAS OR WATER RECORDS

CASING RECORD

FORMATION	CONTENT	FROM	TO	SIZE	PUT IN	PULLED OUT
		0	349'	8 5/8"		

Describe in detail the manner in which the well was plugged, indicating where the mud fluid was placed and the method or methods used in introducing it into the hole. If cement or other plugs were used, state the character of same and depth placed, from _____ feet to _____ feet for each plug set.

Plugged through drill pipe @ 900' w/70 sx. w/6% gel, 50-50 posmix
Plugged through drill pipe @ 300' w/20 sx. " " "
Plugged through drill pipe @ 40' w/10 sx. " " "

1-17-77

Name of Plugging Contractor Chief Drilling Co., Inc.
Address 905 Century Plaza, Wichita, Kansas 67202

STATE OF KANSAS, COUNTY OF SEDGWICK, ss.

Jim Robinson (employee of owner) or (owner or operator) of the above-described well, being first duly sworn on oath, says: That I have knowledge of the facts, statements, and matters herein contained and the log of the above-described well as filed and that the same are true and correct. So help me God.

(Signature) Jim Robinson
905 Century Plaza, Wichita, Kansas 67202
(Address)

SUBSCRIBED AND SWORN TO before me this 7th day of January, 1977

Marilyn Sinard
Marilyn Sinard Notary Public.

commission expires _____

MARILYN SINARD
STATE NOTARY PUBLIC
SEDGWICK COUNTY, KANSAS
MY COMM. EXP. APR. 30, 1979

January 7, 1977

DRILLERS LOG

15701-20208-0000

#1 Shull
SE NE SE
Sec. 19-18S-30W
Lane County, Kansas

OPERATOR: Zorger Oil Co.
CONTRACTOR: Chief Drilling Co., Inc.
COMMENCED: December 19, 1976
COMPLETED: January 6, 1977


8 5/8" @ 349' w/210 sx.

0	1150	Surface Clay
1150	2130	Shale & Sand
2130	3770	Shale
3770	4086	Shale & Lime
4086	4520	Lime
4520	4535	Lime & Shale
4535	4620	Lime
4620		RTD

1-17-77

We certify that the above and foregoing is a true and correct copy of the log on the #1 Shull located in Lane County, Kansas


CHIEF DRILLING CO., INC.



Jim Robinson, Vice President

Subscribed and sworn to before me this 7th day of January, 1977.

MARILYN SINARD
STATE NOTARY PUBLIC
SEDGWICK COUNTY, KANSAS
MY COMM. EXP. APR. 30, 1979


Marilyn Sinard Notary Public