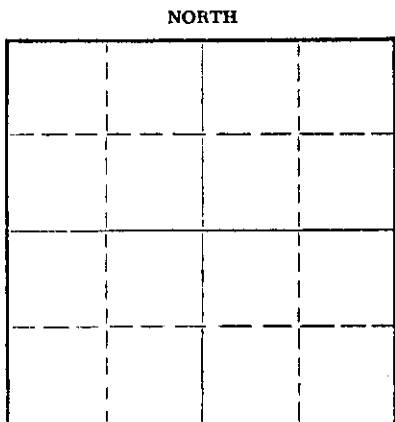


Give All Information Completely  
Make Required Affidavit  
Mail or Deliver Report to:  
Conservation Division  
State Corporation Commission  
212 No. Market  
Wichita, Kansas

WELL PLUGGING RECORD

15-101-20066-0000



Locate well correctly on above Section Plat

Lane \_\_\_\_\_ County. Sec. 20 Twp. 18S Rge. \_\_\_\_\_ (E) 30 (W)  
Location as "NE/CNW/SW" or footage from lines C SW NE  
Lease Owner Mull Drilling Co., Inc.  
Lease Name Cramer Well No. 1  
Office Address 1625 Wichita Plaza, Wichita, Kansas  
Character of Well (completed as Oil, Gas or Dry Hole) Dry Hole  
Date well completed 10-20 19 70  
Application for plugging filed 10-20 19 70  
Application for plugging approved 10-20 19 70  
Plugging commenced 10-20 19 70  
Plugging completed 10-20 19 70  
Reason for abandonment of well or producing formation No oil or gas found in commercial quantities.  
If a producing well is abandoned, date of last production ----- 19 --  
Was permission obtained from the Conservation Division or its agents before plugging was commenced? Yes

Name of Conservation Agent who supervised plugging of this well Bill Nichols, Morland, Kansas  
Producing formation \_\_\_\_\_ Depth to top \_\_\_\_\_ Bottom \_\_\_\_\_ Total Depth of Well 4655 Feet  
Show depth and thickness of all water, oil and gas formations.

OIL, GAS OR WATER RECORDS

CASING RECORD

FORMATION	CONTENT	FROM	TO	SIZE	PUT IN	PULLED OUT
				8-5/8"	253'	-0-

RECEIVED  
STATE CORPORATION COMMISSION  
OCT 26 1970  
CONSERVATION DIVISION  
Wichita, Kansas

Describe in detail the manner in which the well was plugged, indicating where the mud fluid was placed and the method or methods used in introducing it into the hole. If cement or other plugs were used, state the character of same and depth placed, from \_\_\_\_\_ feet to \_\_\_\_\_ feet for each plug set.

Set first plug at 975 feet with 80 sacks;  
second plug at 255 feet with 20 sacks;  
top plug at 40 feet with 10 sacks, solid  
bridge to surface. Plugging completed  
at 8:00 a.m. 10-20-70.

(If additional description is necessary, use BACK of this sheet)

Name of Plugging Contractor Rains & Williamson Oil Co., Inc.  
Address 1425 Wichita Plaza, Wichita, Kansas

STATE OF KANSAS, COUNTY OF SEDGWICK, ss.  
Jerald W. Rains (employee of owner) or (owner or operator) of the above-described well, being first duly sworn on oath, says: That I have knowledge of the facts, statements, and matters herein contained and the log of the above-described well as filed and that the same are true and correct. So help me God.

(Signature) Jerald W. Rains Jerald W. Rains  
1425 Wichita Plaza, Wichita, Kansas  
(Address)

SUBSCRIBED AND SWORN TO before me this 23 day of October, 19 70

Jeanine Durand  
Jeanine Durand Notary Public.

My commission expires March 31, 1974



15.100.20006.0000

ROTARY DRILLING LOG

Operator: Mull Drilling Co., Inc.  
#1 CRAMER  
C SW NE 20-18S-30W  
Lane County, Kansas

Contractor: Rains & Williamson  
Oil Co., Inc.  
Commenced: 10-8-70  
Completed: 10-20-70

Casing: 8-5/8"/253'/180 sacks


Formations

Surface Clay & Sand	145'
Post Rock	170'
Shale	1220'
Sand	1440'
Shale	1640'
Shale and Chert	1677'
Shale and Red Bed	1740'
Sand	1980'
Red Bed and Shale	2220'
Anhydrite	2255'
Shale	2575'
Lime and Shale	3130'
Shale and Lime	3390'
Lime and Shale	3983'
Lime	4655'
Rotary Total Depth	4655'


RECEIVED  
STATE CORPORATION COMMISSION  
10-26-70  
OCT 26 1970  
CONSERVATION DIVISION  
Wichita, Kansas


We certify the above log is true and correct, to the best of our knowledge and belief.

RAINS & WILLIAMSON OIL CO., INC.

  
Gerald W. Rains

Subscribed and sworn to me, a Notary Public, within and for the State of Kansas, County of Sedgwick, this 23 day of October, 1970.

  
Jeanine Durand Notary Public



My Commission Expires: 3-31-74