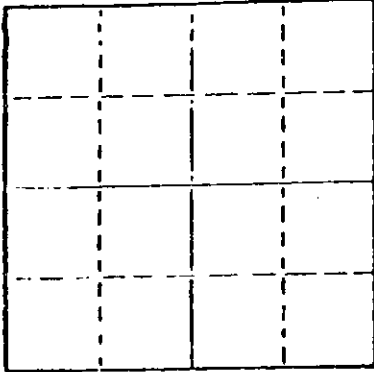


STATE OF KANSAS
STATE CORPORATION COMMISSION

WELL PLUGGING RECORD

Give All Information Completely
Make Required Affidavit
Mail or Deliver Report to
Conservation Division
State Corporation Comm.
245 North Water
Wichita, KS 67202



Locate well correctly on above
Section Plot

Lane _____ County. Sec. 12 Twp. 17 Rge. 29 E/W
Location as "NE/CNW/SW" or footage from lines _____
NW/NE/NW
Lease Owner Mull Drilling Co., Inc.
Lease Name Lane County Feeders Well No. 1
Office Address Box 421, Ness City, Kansas 67560
Character of Well (Completed as Oil, Gas or Dry Hole) _____

Date Well completed _____ 19____
Application for plugging filed _____ 19____
Application for plugging approved _____ 19____
Plugging commenced _____ November 22 1977
Plugging completed _____ November 26 1977
Reason for abandonment of well or producing formation _____

_____ depleted
If a producing well is abandoned, date of last production _____ 19____

Was permission obtained from the Conservation Division or its agents before plugging was commenced? yes

Name of Conservation Agent who supervised plugging of this well Gilbert Balthazor
Producing formation _____ Depth to top _____ Bottom _____ Total Depth of Well 4595
Show depth and thickness of all water, oil and gas formations.

OIL, GAS OR WATER RECORDS

CASING RECORD

FORMATION	CONTENT	FROM	TO	SIZE	PUT IN	PULLED OUT
				8 5/8"	362'	none
				4 1/2"	4457'	1105.12'

Describe in detail the manner in which the well was plugged, indicating where the mud fluid was placed and the method or methods used in introducing it into the hold. If cement or other plugs were used, state the character of same and depth placed, from _____ feet to _____ feet for each plug set.

Dumped sand to 4250' and 4 sacks cement.
Shot pipe at 3800', 3000', 2500' and 1150'.
Pulled 35 joints 4 1/2" casing.
Squeezed well with 3 sacks hulls, 70 sacks 50/50 pozmix cement.
3 sacks gel and 60 sacks cement.

RECEIVED
STATE CORPORATION COMMISSION

NOV 30 1977

CONSERVATION DIVISION
Wichita, Kansas

(If additional description is necessary, use BACK of this sheet)

Name of Plugging Contractor Rockhold Engineering, Inc.
Box 698, Great Bend, Kansas 67530

STATE OF Kansas COUNTY OF Barton ss.
James W. Rockhold (employee of owner) or (owner or operator) of the above-described

well, being first duly sworn on oath, says: That I have knowledge of the facts, statements, and matters herein contained and the log of the above-described well as filed and that the same are true and correct. So help me God.

(Signature) James W. Rockhold
Box 698, Great Bend, Kansas 67530
(Address)

Subscribed and Sworn to before me this 28th day of November 1977

My commiss KAREN M. MORTON
Barton County, Kansas
My Appt. Exp. March 17, 1980

Karen M. Morton
Notary Public.

WELL LOG

15-101-20114-0500

COMPANY Mull Drilling Co., Inc.

SEC. 12 T. 17S R. 29W

FARM Lane County NO. 1 Feeders

LOC. NW NE NW


RIG. NO. 4

TOTAL DEPTH 4595'

COUNTY Lane KANSAS

COMM. 8-17-74

COMP. 8-31-74



CONTRACTOR Rains & Williamson Oil Co., Inc.

CASING

20	10		
15	8-5/8" @ 362'	w/200 sx. common, 3% CC.	ELEVATION
12	6	2% gel.	
13	5	4 1/2" @ 4457'	w/100 sx. 60/40 pos, PRODUCTION oil
		12% salt.	

FIGURES INDICATE BOTTOM OF FORMATIONS


Shale and Sand	300
Shale	373
Shale and Shells	1485
Shale	1697
Sand	1944
Red Bed and Shale	2185
Anhydrite	2212
Shale and Lime	2650
Lime and Shale	3145
Shale and Lime	3450
Lime and Shale	3921
Lime	4595
<u>Rotary Total Depth</u>	<u>4595</u>

11-21-1977

State of KANSAS }
County of SEDGWICK }

I, Wilson Rains, President of the Rains & Williamson Oil Co., Inc. Company

upon oath state that the above and foregoing is a true and correct copy of the log of the Lane County Feeders #1 well.



Wilson Rains
WILSON RAINS

Subscribed and sworn to before me this 3rd day of September 19 74

My Commission Expires: October 4, 1975

Juanita M. Green
NOTARY PUBLIC
Juanita M. Green