

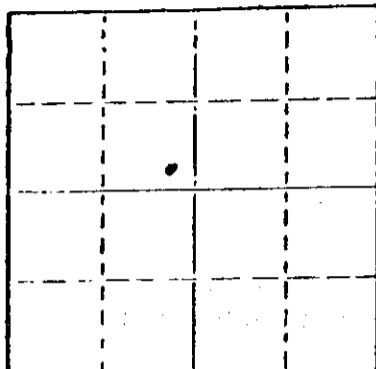
STATE OF KANSAS
STATE CORPORATION COMMISSION

15/01-20212-0000

WELL PLUGGING RECORD

Give All Information Completely
Make Required Affidavit
Mail or Deliver Report to
Conservation Division
State Corporation Comm.
245 North Water
Wichita, KS 67202

Lane _____ County. Sec. 12 Twp. 17S Rge. 29W E/W
Location as "NE/CNW $\frac{1}{4}$ /SW $\frac{1}{4}$ " or footage from lines _____
W/2 NE SE 12-17S-29W
Lease Owner Mull Drilling Co., Inc.
Lease Name Eaton Well No. 1
Office Address 415 Page Court, 220 W. Douglas, Wichita, Kansas
Character of Well (Completed as Oil, Gas or Dry Hole) _____
D & A



Locate well correctly on above Section Plot

Date Well completed 2-17 1977
Application for plugging filed 2-17 1977
Application for plugging approved 2-17 1977
Plugging commenced 2-17 1977
Plugging completed 2-17 1977
Reason for abandonment of well or producing formation _____
D & A

If a producing well is abandoned, date of last production 19 _____

Was permission obtained from the Conservation Division or its agents before plugging was commenced? Yes

Name of Conservation Agent who supervised plugging of this well Gilbert Balthazor
Producing formation _____ Depth to top _____ Bottom _____ Total Depth of Well _____
Show depth and thickness of all water, oil and gas formations.

OIL, GAS OR WATER RECORDS

CASING RECORD

FORMATION	CONTENT	FROM	TO	SIZE	PUT IN	PULLED OUT
	Surface pipe	0	285'	8 5/8	285	0

Describe in detail the manner in which the well was plugged, indicating where the mud fluid was placed and the method or methods used in introducing it into the hold. If cement or other plugs were used, state the character of same and depth placed, from _____ feet to _____ feet for each plug set.

RECEIVED
STATE CORPORATION COMMISSION

- Filled hole with heavy mud.
- Bottom plug @ 1150' with 70 sks. cement.
- #1 plug set @ 235' with 20 sks. cement.
- #2 plug set @ 40' with 8 sks. cement.
- #3 plug set in rat hole with 2 sks. cement.

FEB 22 1977
02-22-1977
CONSERVATION DIVISION
Wichita, Kansas

(If additional description is necessary, use BACK of this sheet)

Name of Plugging Contractor Blue Goose Drilling Co., Inc.
Box 1413, Great Bend, Kansas 67530

STATE OF Kansas COUNTY OF Barton ss.

George E. Miller, Jr. (Employee of owner) or (owner or operator) of the above-described

well, being first duly sworn on oath, says: That I have knowledge of the facts, statements, and matters herein contained and the log of the above-described well as filed and that the same are true and correct. So help me God.

(Signature) George E. Miller, Jr.
Box 1413, Great Bend, Kansas 67530


(Address)

SUBSCRIBED AND SWORN TO before me this 18th day of February, 1977

Mary Ann Schwamborn
Notary Public.

7-10-77

My commission expires _____



WELL LOG
Eaton #1
W/2 NE SE 12-17S-29W
Lane County, Kansas

15-10-20212.0000

Name of Operator: Mull Drilling Co., Inc.
415 Page Court, 220 W. Douglas
Wichita, Kansas 67202

Date Completed: February 17, 1977

<u>FROM</u>	<u>TO</u>	
0	200	Sand
200	535	Shale
535	1335	Sand and shale
1335	1623	Lime
1623	2154	Shale
2154	2188	Anhydrite
2188	3980	Shale and lime
3980	4100	Lime
4100	4300	Shale and lime
4300	4340	Lime
4340	4498	Shale and lime
4498	4555	Lime
4555	4575	Shale and lime
4575		Total Depth

RECEIVED
STATE CORPORATION COMMISSION

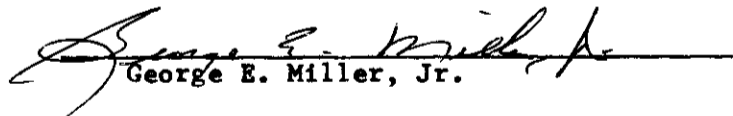
FEB 22 1977

CORPORATION DIVISION
Wichita, Kansas

STATE OF KANSAS

COUNTY OF BARTON ss

George E. Miller, Jr., President of Blue Goose Drilling Co., Inc.
being first duly sworn on oath says: That I have knowledge of the facts, statements
and matters herein contained and the log of the above described well as filed
and the same are true and correct.


George E. Miller, Jr.

Subscribed and sworn before me this 18th day of February, 1977.


Notary Public Barton County

My Commission Expires 7-10-77

