

CARD MUST BE TYPED

State of Kansas
NOTICE OF INTENTION TO DRILL

CARD MUST BE SIGNED

(see rules on reverse side)

Starting Date: 1 18 86
month day year

API Number 15- 101-21,280-00-00

OPERATOR: License # 5420
Name White & Ellis Drilling, Inc.
Address 401 E. Douglas - Suite 500
City/State/Zip Wichita, Ks. 67202
Contact Person Micheal W. Dixon
Phone (316) 263-1102

App. C NE SW... Sec 35.. Twp 17.. S, Rge 29.. East
(location) West

.....1790..... Ft North from Southeast Corner of Section
.....3370..... Ft West from Southeast Corner of Section
(Note: Locate well on Section Plat on reverse side)

CONTRACTOR: License # 5420
Name White & Ellis Drilling, Inc.
City/State Wichita, KS. 67202


Nearest lease or unit boundary line 730' feet.
County Lane
Lease Name Riley "A" Well# 1.....

Well Drilled For: Well Class: Type Equipment:
 Oil Swd Infield Mud Rotary
 Gas Inj Pool Ext. Air Rotary
 OWWO Expl Wildcat Cable

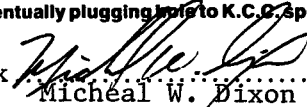
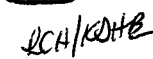
Domestic well within 330 feet : yes no
Municipal well within one mile : yes no

Depth to Bottom of fresh water ~~180~~ 120 feet
Lowest usable water formation ~~120~~ Dakota
Depth to Bottom of usable water ~~120~~ 10.50 feet

If OWWO: old well info as follows:
Operator
Well Name
Comp Date Old Total Depth
Projected Total Depth 4600 feet
Projected Formation at TD Mississippi
Expected Producing Formations L/KC - Miss.

Surface pipe by Alternate : 1 2
Surface pipe to be set 360' feet
Conductor pipe if any required None feet
Ground surface elevation N. A. feet MSL
This Authorization Expires 7-14-86
Approved By 1-14-86 

I certify that we will comply with K.S.A. 55-101, et seq., plus eventually plugging logs to K.C.C. specifications.

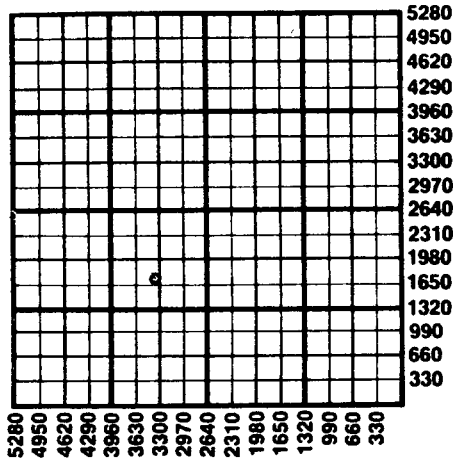
Date ...1-14-86... Signature of Operator  Micheal W. Dixon Title Geologist..... 

Must be filed with the K.C.C. five (5) days prior to commencing well
This card void if plugging not certified within six (6) months of date received by K.C.C.

RECEIVED
STATE CORPORATION COMMISSION

JAN 14 1986
01-14-1986
CONSERVATION DIVISION
Wichita, Kansas

A Regular Section of Land
1 Mile = 5,280 Ft.



Important procedures to follow :

1. Notify District office before setting surface casing.
2. Set surface casing by circulating cement to the top.
3. File completion forms ACO-1 with K.C.C. within 90 days of well completion, following instructions on ACO-1, side 1, and including copies of wireline logs.
4. Notify District office 48 hours prior to old well workover or re-entry.
5. Prior to plugging, prepare a plugging plan, then obtain agreement from the appropriate district office for an approved plugging plan.
6. Submit plugging report (CP-4) to K.C.C. after plugging is completed.
7. Obtain an approved injection docket number before disposing of salt water.
8. Notify K.C.C. within 10 days when injection commences or terminates.
9. If an alternate 2 completion, cement in the production pipe from below any usable water to surface within 120 days of spud date.

State Corporation Commission of Kansas
Conservation Division
200 Colorado Derby Building
Wichita, Kansas 67202
(316) 263-3238