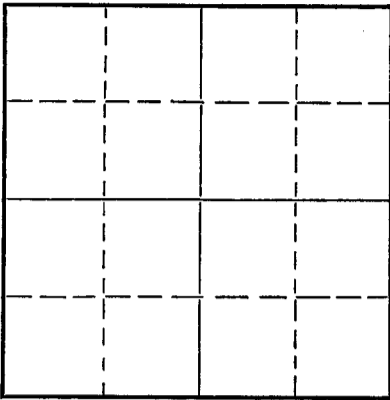


WELL PLUGGING RECORD

Give All Information Completely
Make Required Affidavit
Mail or Deliver Report to:
Conservation Division
State Corporation Commission
800 Biting Building
Wichita, Kansas

NORTH



Locate well correctly on above
Section Flat

Lane _____ County _____ Sec. 30 Twp. 17 Rge. 19 (E) (W)
Location as "NE/CNW $\frac{1}{4}$ /SW $\frac{1}{4}$ " or footage from lines NW NW SW
Lease Owner Al Ward & Eddie Fisher
Lease Name Siemeson Well No. #1
Office Address Brush, Colorado
Character of Well (completed as Oil, Gas or Dry Hole) dry hole
Date well completed October 31 1952
Application for plugging filed October 31 1952
Application for plugging approved October 31 1952
Plugging commenced October 31 1952
Plugging completed October 31 1952
Reason for abandonment of well or producing formation dry hole

If a producing well is abandoned, date of last production _____ 19____
Was permission obtained from the Conservation Division or its agents before plugging was commenced? yes

Name of Conservation Agent who supervised plugging of this well Eldon Petty
Producing formation _____ Depth to top _____ Bottom _____ Total Depth of Well 1677 Feet
Show depth and thickness of all water, oil and gas formations.

OIL, GAS OR WATER RECORDS

CASING RECORD

Formation	Content	From	To	Size	Put In	Pulled Out
				8 5/8"	239	none

Describe in detail the manner in which the well was plugged, indicating where the mud fluid was placed and the method or methods used in introducing it into the hole. If cement or other plugs were used, state the character of same and depth placed, from _____ feet to _____ feet for each plug set.

Filled hole with mud to 230' set first plug at 230' with 1/2 sack hulls and 15 sacks cement, set second plug at 40' with 1/2 sack hulls and 10 sacks cement, cemented to bottom of cellar.

(If additional description is necessary, use BACK of this sheet)

Correspondence regarding this well should be addressed to Glenn R. Nye Drilling Company
Address Drawer 30, Hays, Kansas

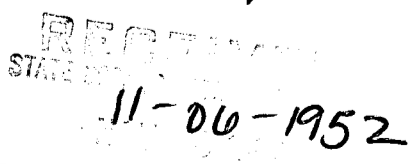

STATE OF Kansas, COUNTY OF Ellis, ss.
Glenn R. Nye (employee of owner) or (owner or operator) of the above-described well,
being first duly sworn on oath, says: That I have knowledge of the facts, statements, and matters herein contained and the log of the above-described well as filed and that the same are true and correct. So help me God.

(Signature) Glenn R. Nye
(Address) _____

SUBSCRIBED AND SWORN TO before me this 3rd day of November, 1952
John L. Spiss Notary Public.

My commission expires May 9, 1953

23-3273-s 4-50-10M



Company: Al Ward & Eddie Fisher
 Contractor: Glenn R. Nye Drilling Company
 Commenced: October 9, 1952
 Completed: October 31, 1952

Farm: Siemeson #1
 Location: NW NW SW Sec. 30-17-29
 Lane County, Kansas
 Casing Record: 8 5/8" set at 239'
 Dry and abandoned

15101-00016-0000
 29W

(Figures below indicate bottoms)

surface & rock	70
sand	200
sand	220
blue shale	239
cement	240
shale & sand	350
shale	650
shale & sand	790
sandy shale	1085
sand	1160
shale & shells	1320
sand	1390
shale	1405
shale & shells	1665
shale & shells	1669
anyhdrite & R. B.	1698
shale & R. B.	1935
shale & lime shells	2105
shale & shells	2235
shale	2435
shale	2450
shale	2565
shale & lime	2615
shale & lime	2770
shale & lime	2850
shale & lime	2940
lime & shale	3010
lime & shale	3080
lime & shale	3130
lime & shale	3190
lime & shale	3215
lime & shale	3290
lime & shale	3340
lime & shale	3380
lime & shale	3420
lime & shale	3500
lime & shale	3575
lime & shale	3665
lime & shale	3730
lime & shale	3760
lime & shale	3860
lime & shale	3940
lime & shale	3975
lime & shale	4005
lime & shale	4035
lime & shale	4070
lime & shale	4120
lime	4165
lime	4205
lime	4212
lime	4235
lime	4280
lime	4340
lime	4390
lime	4430
lime	4455
lime	4490
lime	4525
lime	4560
lime & chert	4580

PLUGGING
 FULL SEC 30 T 17 R 19 29
 HOOK PAGE 56 LINE 38

RECEIVED
 STATE CORPORATION COMMISSION
 11-06-1952
 CONSERVATION DIVISION
 Wichita, Kansas

15-101-00016-00-00

line
line
line
line
line
line

4595
4597
4615
4630
4660
4677 T. D.

I hereby certify that this is a true and correct log of the above described well as shown by the drilling reports.

GLENN R. NYE DRILLING COMPANY

By Glenn R. Nye

STATE OF KANSAS)
) SS
ELLIS COUNTY)

Subscribed and sworn to before me, a Notary Public, in and for said County and State this 3rd day of Nov., 1952.

John L. Spies
NOTARY PUBLIC

My Commission Expires, May 9, 1953

RECEIVED
STATE DEPARTMENT FOR COMMISSION
NOV - 6 1952
REGISTRATION DIVISION
Wichita, Kansas