

1516900529-0000

WELL PLUGGING RECORD

STATE OF KANSAS
STATE CORPORATION COMMISSION

OR FORMATION PLUGGING RECORD

Strike out upper line
when reporting plug-
ging of formations.

Give All Information Completely
Make Required Affidavit
Mail or Deliver Report to:
Conservation Division
State Corporation Commission
800 Bitting Building
Wichita, Kansas

Saline County. Sec. 19 Twp. 16S Rge. 2E 1(W)

Location as "NE $\frac{1}{4}$ NW $\frac{1}{4}$ SW $\frac{1}{4}$ " or footage from lines. C-11-3E-1E

Lease Owner. Deep Rock Oil Corp.

Lease Name. Cicero Threlkeld Well No. 2

Office Address. Box 1051 Tulsa, Okla.

Character of Well (completed as Oil, Gas or Dry Hole). Oil Well

Date well completed. 5/16/43 19

Application for plugging filed. 8/14/46 19

Application for plugging approved. 8/15/46 19

Plugging commenced. 9/7/46 19

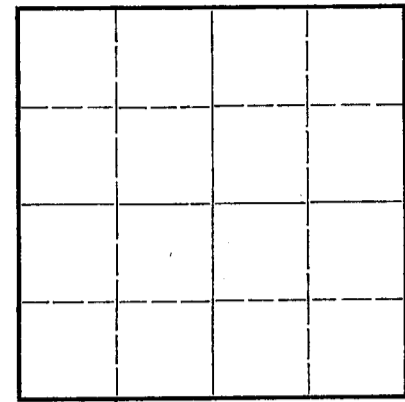
Plugging completed. 9/14/46 19

Reason for abandonment of well or producing formation. Production dropped.

Did not pay to produce it.

If a producing well is abandoned, date of last production. 5/3/46 19

Was permission obtained from the Conservation Division or its agents before plugging was commenced? yes



Locate well correctly on above
Section Plat

Name of Conservation Agent who supervised plugging of this well. Ruel Durkee

Producing formation. Mississippi chat Depth to top. 2707' Bottom. 2729' Total Depth of Well. 2729' Feet

Show depth and thickness of all water, oil and gas formations.

OIL, GAS OR WATER RECORDS


CASING RECORD

Formation	Content	From	To	Size	Put In	Pulled Out
Miss. Lime	oil	2709'	2729'	10 3/4"	104'	none
				7"	2709'	75 sks.
						710'
						150 sks.

Describe in detail the manner in which the well was plugged, indicating where the mud fluid was placed and the method or methods used in introducing it into the hold. If cement or other plugs were used, state the character of same and depth placed, from _____ feet to _____ feet for each plug set.

Plugged back w/ 6 sks. cement from 2729'-2698'. Filled hole w/ mud to 1922'.
Dumped 6 sks. cement--filled hole w/ mud to 210'. Set rock bridge at 210'.
Dumped 20 sks. cement--filled hole w/ mud to 10' of top. Put in 5 sks. cement
to top of hole and bottom of cellar.

19 16 1W
66 44



(If additional description is necessary, use BACK of this sheet)

Correspondence regarding this well should be addressed to. Deep Rock Oil Corp.

Address. Box 429 Hutchinson, Kans.

STATE OF Kansas, COUNTY OF Reno, ss.

_____, (employee of owner) or (owner or operator) of the above-described well,
being first duly sworn on oath, says: That I have knowledge of the facts, statements, and matters herein contained and the log of the above-described well as filed and that the same are true and correct. So help me God.

(Signature) *J. Schmidt*

Box 429 - Hutchinson Kan.
(Address)

SUBSCRIBED AND SWORN to before me this 23rd day of September, 1947

Carl J. Lovan
Notary Public.

My commission expires Nov. 26-1947

15-169-00529-0000

Log of C.V. Threlkeld #2


C-NE-SE-NE Sec. 19

Twp. 16S

Rge. 1W

Saline County, Kans.

0	42	Surface clay and shells
42	60	Sand
60	185	Shale and shells
185	225	Hard lime shells
225	275	Lime
275	315	Anhydrite
315	350	Lime and shale breaks
350	445	Shale and Shells
445	460	Lime
460	490	Sandy Lime
490	582	Lime broken
582	590	Sandy Lime, hard
590	700	Lime
700	845	Broken Lime
845	860	Shale red
860	900	Lime
900	1015	Broken Lime
1015	1355	Shale and Lime
1355	1560	Broken Lime
1560	1580	Shale sandy
1580	1655	Broken Lime
1655	1825	Lime and shale
1825	1873	Lime
1873	1891	Sand and Shale
1891	1904	Lime
1904	1910	Brown Shale, Soft
1910	1960	Shale and Lime
1960	2028	Shale and Shells
2028	2048	Lime and streaks of Shale
2048	2152	Lime hard
2152	2217	Lime
2217	2260	Shale and lime, hard
2260	2630	Lime and Shale
2630	2675	Shales
2675	2695	Shale and Conglomerate
2695	2704	Conglomerate
2704	2707	Sand and Conglomerate
2707	2716	Mississippi Chat
2716	2722	Chat and Lime hard
2722	2723	Soft Lime pay
2723	2726	Hard Lime pay
2726	2735	Lime and Cherty - no increase
2735	2745	Lime white and hard - no increase
2745		Total Depth



19 16 1w
66 44

Plugging back Record

2745	2729	Plugged back with 4 ft. rock and 3½ sacks cement
2729		Completed Depth