

STATE OF KANSAS
STATE CORPORATION COMMISSION

15-169-20151-0000

WELL PLUGGING RECORD

Give All Information Completely
Make Required Affidavit
Mail or Deliver Report to
Conservation Division
State Corporation Comm.
245 North Water
Wichita, KS 67202

Saline County. Sec. 19 Twp. 16S Rge. 1 NE/W
Location as "NE/CNW $\frac{1}{2}$ SW $\frac{1}{2}$ " or footage from lines
SW SE NW

Lease Owner Rains & Williamson Oil Co., Inc.
Lease Name Redden 'A' Well No. #1


Office Address 435 Page Court, 220 W. Douglas, Wichita, Ks.
Character of Well (Completed as Oil, Gas or Dry Hole) Dry Hole

Date Well completed 4-19-82 19
Application for plugging filed 4-19-82 19
Application for plugging approved 4-19-82 19
Plugging commenced 4-19-82 19
Plugging completed 4-19-82 19

Reason for abandonment of well or producing formation
Commercial quantities of oil not found
If a producing well is abandoned, date of last production 19

Was permission obtained from the Conservation Division or
its agents before plugging was commenced? Yes

Name of Conservation Agent who supervised plugging of this well Gilbert Toman
Producing formation _____ Depth to top _____ Bottom _____ Total Depth of Well 2744'
Show depth and thickness of all water, oil and gas formations.



Locate well correctly on above
Section Plat

OIL, GAS OR WATER RECORDS

CASING RECORD

FORMATION	CONTENT	FROM	TO	SIZE	PUT IN	PULLED OUT
				8 5/8"	151'	None

Describe in detail the manner in which the well was plugged, indicating where the mud fluid was placed and the method or methods used in introducing it into the hold. If cement or other plugs were used, state the character of same and depth placed, from _____ feet to _____ feet for each plug set.

Plug @ 250' w/50 sx.
Plug @ 40' w/10 sx.
Rat Hole 10 sx.

(If additional description is necessary, use BACK of this sheet)

Name of Plugging Contractor Buffalo Drilling Co., Inc.


STATE OF Kansas COUNTY OF Sedgwick, ss.
Joseph B. Brungardt, Jr., Treas. of Buffalo Drilling Co. (agent of owner) or (owner or operator) of the above-described well, being first duly sworn on oath, says: That I have knowledge of the facts, statements, and matters herein contained and the log of the above-described well as filed and that the same are true and correct. So help me God.

(Signature) Joseph B. Brungardt, Jr.
435 Page Court, 220 W. Douglas, Wichita, Ks. 67202
(Address)

SUBSCRIBED AND SWORN TO before me this 28 day of April, 19 82

Juanita M. Green
Juanita M. Green Notary Public.

My commission expires 10-4-83



DRILLER'S LOG

15169-20151-0000

COMPANY: Rains & Williamson Oil Co., Inc.

SEC. 19 T. 16S R. 1W

LOC. SW SE NW

WELL NAME: Redden "A" #1

COUNTY: Saline

RIG NO. #7

TOTAL DEPTH 2744'

ELEVATION 1358 GL 1363 KB

COMMENCED: 4-14-82

COMPLETED: 4-19-82

CONTRACTOR: Buffalo Drilling Co., Inc.

CASING RECORD:

SURFACE: 8 5/8" @ 151' w/140 sx. common, 2% gel, 3% cc.

PRODUCTION: D&A

LOG

(Figures Indicate Bottom of Formations)

Shale	163
Sand & Shale	810
Shale	1096
Sand & Shale	1527
Shale & Lime	2070
Shale	2463
Shale & Lime	2744
<u>ROTARY TOTAL DEPTH</u>	<u>2744</u>

RECEIVED
STATE CORPORATION COMMISSION

APR 30 1982

CONSERVATION DIVISION
Wichita, Kansas

STATE OF Kansas)

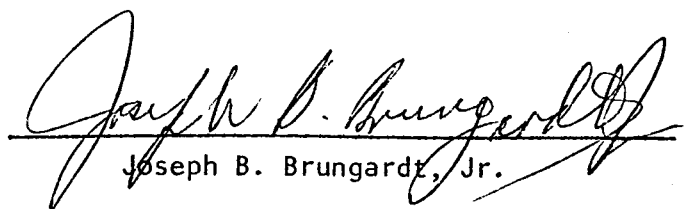
COUNTY OF Sedgwick)

SS:

I, Joseph B. Brungardt, Jr., Treas. of Buffalo Drilling Co., Inc.

upon oath state that the above and foregoing is a true and correct copy of the log of the

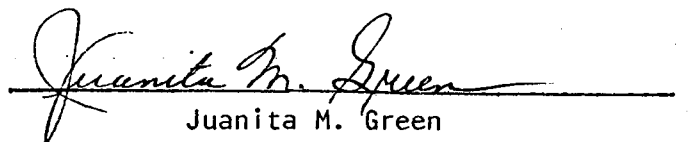
Redden "A" #1 well.


Joseph B. Brungardt, Jr.

Subscribed and sworn to before me this 28 day of April, 1982.



My Appointment Expires:
10-4-83


Juanita M. Green