

STATE OF KANSAS  
STATE CORPORATION COMMISSION

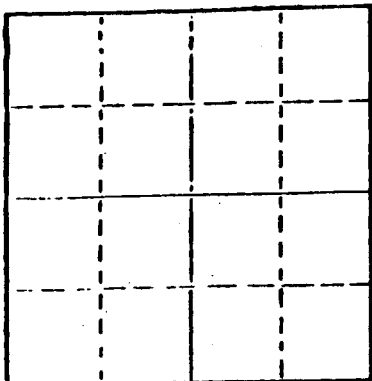
15:10/20226-0000

WELL PLUGGING RECORD

Give All Information Completely  
Make Required Affidavit  
Mail or Deliver Report to  
Conservation Division  
State Corporation Comm.  
245 North Water  
Wichita, KS 67202

Lane \_\_\_\_\_ County, Sec. 19 Twp. 17S Rge. 29  W  
Location as "NE/CNW 1/4 SW 1/4" or footage from lines \_\_\_\_\_  
NW NE SE

Lease Owner Okmar Oil Company  
Lease Name Bilderbeck Well No. 1  
Office Address 970 Fourth Financial Center, Wichita, KS  
Character of Well (Completed as Oil, Gas or Dry Hole) \_\_\_\_\_  
Dry Hole



Locate well correctly on above  
Section Plat

Date Well completed 7-27 1977  
Application for plugging filed 7-27 1977  
Application for plugging approved 7-27 1977  
Plugging commenced 7-27 1977  
Plugging completed 7-27 1977

Reason for abandonment of well or producing formation \_\_\_\_\_  
Dry Hole

If a producing well is abandoned, date of last production \_\_\_\_\_  
19 \_\_\_\_\_

Was permission obtained from the Conservation Division or  
its agents before plugging was commenced? Yes

Name of Conservation Agent who supervised plugging of this well Gilbert Balthazor  
Producing formation \_\_\_\_\_ Depth to top \_\_\_\_\_ Bottom \_\_\_\_\_ Total Depth of Well 4625  
Show depth and thickness of all water, oil and gas formations.

OIL, GAS OR WATER RECORDS

CASING RECORD

FORMATION	CONTENT	FROM	TO	SIZE	PUT IN	PULLED OUT
				8-5/8"	300'	-0-

Describe in detail the manner in which the well was plugged, indicating where the mud fluid  
was placed and the method or methods used in introducing it into the hold. If cement or other  
plugs were used, state the character of same and depth placed, from \_\_\_\_\_ feet to  
\_\_\_\_\_ feet for each plug set.

Mud laden fluid	4625 to 850'
70 sks cement @	850'
20 sks cement @	240'
10 sks cement @	40'

RECEIVED  
STATE CORPORATION COMMISSION  
AUG 10 1977  
08-10-1977  
CONSERVATION DIVISION  
Wichita, Kansas

(If additional description is necessary, use BACK of this sheet)

Name of Plugging Contractor Emphasis Oil Operations


STATE OF KANSAS COUNTY OF RUSSELL, ss.  
Joe K. Branum (employee of owner) or (owner or operator)  
of the above-described well, being first duly sworn on oath, says: That I have knowledge of  
the facts, statements, and matters herein contained and the log of the above-described well  
as filed and that the same are true and correct. So help me God.

(Signature) Joe K. Branum  
Box 506, Russell, KS 67665  
(Address)

SUBSCRIBED AND SWORN TO before me this 28th day of July, 19 77

Patricia L. Clark  
Notary Public.

My Commission expires October 2, 1979



EMPHASIS OIL OPERATIONS

P. O. Box 506  
Russell, Kansas 67665

15-101-202260000

DRILLERS LOG

OPERATOR: Okmar Oil Company  
970 Fourth Financial Center  
Wichita, Kansas 67202

CONTRACTOR: Emphasis Oil Operations  
P. O. Box 506  
Russell, Kansas 67665

LEASE: Bilderbeck WELL: #1

LOCATION: NW NE SE  
Section 19-17S-29W  
Lane County, Kansas

Total Depth: 4625'

Elevation: Tight hole

Commenced: 7-12-77

Completed: 7-27-77

Casing: 8-5/8"

Status: Dry Hole

RECEIVED  
STATE CORPORATION COMMISSION

AUG 10 1977  
08-10-1977  
CONSERVATION DIVISION  
Wichita, Kansas

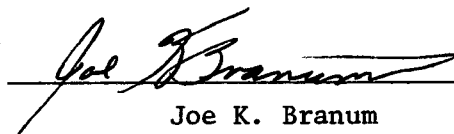
DEPTHS & FORMATIONS

(All measurements from K.B.)


Soil & Sand	45	Shale & Lime	3115
Sand & Shale	210	Lime & Shale	3387
Shale	916	Lime	3624
Shale & Shells	1449	Lime & Shale	3802
Shale	2228	Lime	4572
Anhydrite	2248	Lime & Chert	4591
Shale	2770	Lime (R.T.D.)	4625

STATE OF KANSAS )  
COUNTY OF RUSSELL) ss

I, Joe K. Branum, of Emphasis Oil Operations, state that the above and foregoing is a true and correct log of the above captioned location.

  
Joe K. Branum

Subscribed and sworn to before me this 28th day of July, 1977.  
My Commission Expires: October 2, 1979.

  
Notary Public

