

STATE OF KANSAS
STATE CORPORATION COMMISSION
200 Colorado Derby Building
Wichita, Kansas 67202

WELL PLUGGING RECORD
K.A.R.-82-3-117

API NUMBER 15-165-21,399-0000

LEASE NAME Bell

WELL NUMBER #1

1880 Ft. from S Section Line

2080 Ft. from E Section Line

SEC. 21 TWP. 19 RGE. 20 (X) or (W)

COUNTY Rush

Date Well Completed 2-14-88

Plugging Commenced 2-15-88

Plugging Completed 2-15-88 7:30
A.M.

LEASE OPERATOR Davis Petroleum, Inc.

ADDRESS R.R. 1 Box 183 B

PHONE# (316) 793-3051 OPERATORS LICENSE NO. 4656

Character of Well D & A

(Oil, Gas, D&A, SWD, Input, Water Supply Well)

Did you notify the KCC/KDHE Joint District Office prior to plugging this well? yes

Which KCC/KDHE Joint Office did you notify? Steve Durrant Dist. #1

Is ACO-1 filed? will file If not, is well log attached? information on ACO 1
yes

Producing Formation _____ Depth to Top _____ Bottom _____ T.D. 4421'

Show depth and thickness of all water, oil and gas formations.

OIL, GAS OR WATER RECORDS

CASING RECORD

Formation	Content	From	To	Size	Put in	Pulled out
Surface		0	631	8 5/8"	631'	

Describe in detail the manner in which the well was plugged, indicating where the mud fluid was placed and the method or methods used in introducing it to the hole. If cement or other plugs were used, state the character of same and depth placed, from feet to feet each set.

50 sx @ 1500'

50 sx @ 660'

10 sx. @ 40'

15 sx. in rat hole

(if additional description is necessary, use BACK of this form.)

Name of Plugging Contractor Allied Cementing License No. _____

Address Great Bend, Kansas 3-1-88

STATE OF Kansas COUNTY OF Barton, ss.

Greg Davidson (Employee of Operator) or (Operator) of above-described well, being first duly sworn on oath, says: That I have knowledge of the facts, statements, and matters herein contained and the log of the above-described well as filed that the same are true and correct, so help me God.

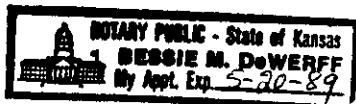
(Signature) Greg Davidson

(Address) Greg Davidson

SUBSCRIBED AND SWORN TO before me this 25th day of February, 1988

Bessie M. DeWerff
Notary Public

My Commission Expires: 5-20-89 Bessie M. DeWerff



DRILLERS WELL LOG

DATE COMMENCED: February 7, 1988
 DATE COMPLETED: February 15, 1988

Davis Petroleum, Inc.
 Bell #1
 100' S & 100' W NW SE
 Sec. 21-19S-20W
 Rush County, Kansas

Elevation: 2276 GR 2281 KB

- 0 - 631 Surface Soils
- 631 - 1488 Shale
- 1488 - 1520 Anhy
- 1520 - 2215 Shale
- 2215 - 3720 Lime & shale
- 3720 - 3880 Lime
- 3880 - 4115 Lime & Shale
- 4115 - 4249 Lime
- 4249 - 4335 Lime & Shale
- 4335 - 4421 Lime

FORMATION DATA

Anhy.	1488 to 1520
Heebner	3794 (-1513)
Toronto	3817 (-1536)
L. K/C	3842 (-1561)
Base K/C	4139 (-1858)
Ft. Scott	4312 (-2031)
Cherokee	4324 (-2043)
Ero. Miss.	4407 (-2126)
,oss	4414 (-2133)

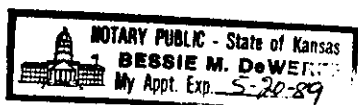
A F F I D A V I T


STATE OF KANSAS
 COUNTY OF BARTON ss

Greg Davidson of lawful age, does swear and state that the facts and statements herein are true and correct to the best of his knowledge.


 Greg Davidson

Subscribed and sworn to before me this 29th day of February, 1988




 Notary Public: Bessie M. DeWerff