


STATE OF KANSAS  
STATE CORPORATION COMMISSION

## WELL PLUGGING RECORD

Give All Information Completely  
Make Required Affidavit  
Mail or Deliver Report to  
Conservation Division  
State Corporation Comm.  
245 North Water  
Wichita, KS 67202

Locate well correctly on above  
Section Plot

Rush County. Sec. 21 Twp. 19S Rge. 20 W E/W  
Location as "NE/CNW/SW" or footage from lines  
NW SE NW

Lease Owner Mull Drilling Co., Inc.  
Lease Name Bannister Well No. 1  
Office Address 415 Page Court, 220 W. Douglas, Wichita, Kansas  
Character of Well (Completed as Oil, Gas or Dry Hole)

Dry Hole

Date Well completed 8-12 1976  
Application for plugging filed 8-12 1976  
Application for plugging approved 8-12 1976  
Plugging commenced 8-12 1976  
Plugging completed 8-12 1976  
Reason for abandonment of well or producing formation

Dry Hole

If a producing well is abandoned, date of last production 19

Was permission obtained from the Conservation Division or  
its agents before plugging was commenced? Yes

Name of Conservation Agent who supervised plugging of this well Leo Massey  
Producing formation Depth to top Bottom Total Depth of Well  
Show depth and thickness of all water, oil and gas formations.

## OIL, GAS OR WATER RECORDS

## CASING RECORD

FORMATION	CONTENT	FROM	TO	SIZE	PUT IN	PULLED OUT
Surface pipe		-0-	282	8 5/8"	282	None

Describe in detail the manner in which the well was plugged, indicating where the mud fluid was placed and the method or methods used in introducing it into the hold. If cement or other plugs were used, state the character of same and depth placed, from feet to feet for each plug set.

Filled hole with heavy mud

RECEIVED  
STATE CORPORATION COMMISSION

#1 Plug set @ 600' with 70 sks. cement.  
#2 Plug set @ 240' with 20 sks. cement.  
#3 Plug set @ 40' with 10 sks. cement.

AUG 27 1976  
8-27-76  
CONSERVATION DIVISION  
Wichita, Kansas

(If additional description is necessary, use BACK of this sheet)

Name of Plugging Contractor Blue Goose Drilling Co., Inc.  
Box 1413, Great Bend, Kansas 67530

STATE OF Kansas COUNTY OF Barton ss.

George E. Miller, Jr.

(employee of owner) or (owner) of the above-described

well, being first duly sworn on oath, says: That I have knowledge of the facts, statements, and matters herein contained and the log of the above-described well as filed and that the same are true and correct. So help me God.

(Signature)

Box 1413, Great Bend, Kansas 67530


(Address)

Subscribed and Sworn to before me this 25th day of August, 1976

Mary Ann Schuamblorn

Notary Public.

7-10-77



15-165-20599-0000

WELL LOG  
Bannister #1  
NW SE NW 21-19S-20W  
Rush County, Kansas

Name of Operator: Mull Drilling Co., Inc.  
415 Page Court, 220 W. Douglas  
Wichita, Kansas 67202


Date Completed: August 12, 1976

<u>FROM</u>	<u>TO</u>	
0	40	Surface Clay
40	945	Shale and shells
945	1560	Sand
1560	1730	Shale and shells
1730	2230	Red bed and shale
2230	3673	Shale and lime
3673	4449	Lime
4449		Total Depth

STATE OF KANSAS

COUNTY OF BARTON ss


George E. Miller, Jr., President of Blue Goose Drilling Co., Inc.,  
being first duly sworn on oath says: That I have knowledge of the facts, statements  
and matters herein contained and the log of the above described well as filed  
and that the same are true and correct.

  
George E. Miller, Jr.

Subscribed and sworn before me this 20th day of August, 1976.

  
Notary Public Barton County

My Commission Expires: 7-10-77



RECORDED  
STATE COMMISSIONER'S OFFICE

AUG 27 1976  
8-27-76  
CONSERVATION DIVISION  
STATE OF KANSAS