

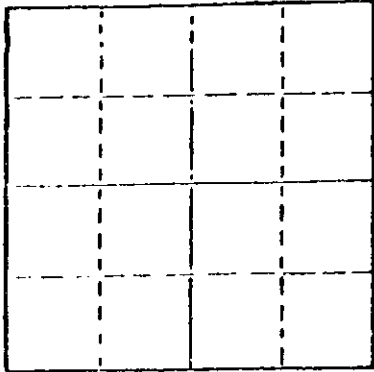
STATE OF KANSAS  
STATE CORPORATION COMMISSION

WELL PLUGGING RECORD

Give All Information Completely  
Make Required Affidavit  
Mail or Deliver Report to  
Conservation Division  
State Corporation Comm.  
245 North Water  
Wichita, KS 67202

Rush County, Sec. 2 Twp. 19S Rge. 20W ~~N/W~~  
Location as "NE/CNW/SW" or footage from lines  
NE/4 SE/4 SW/4

Lease Owner Gear Petroleum Company  
Lease Name Miller Well No. 1  
Office Address 300 Sutton Place, Wichita, Kansas 67202  
Character of Well (Completed as Oil, Gas or Dry Hole) \_\_\_\_\_



Locate well correctly on above  
Section Plot

D & A  
Date Well completed May 9, 1979  
Application for plugging filed May 8, 1979  
Application for plugging approved May 8, 1979  
Plugging commenced May 8, 1979  
Plugging completed May 9, 1979  
Reason for abandonment of well or producing formation \_\_\_\_\_

D & A  
If a producing well is abandoned, date of last production  
19 \_\_\_\_\_

Was permission obtained from the Conservation Division or  
its agents before plugging was commenced? Yes

Name of Conservation Agent who supervised plugging of this well Leo F. Massey  
Producing formation \_\_\_\_\_ Depth to top \_\_\_\_\_ Bottom \_\_\_\_\_ Total Depth of Well 4,187'  
Show depth and thickness of all water, oil and gas formations.

OIL, GAS OR WATER RECORDS				CASING RECORD		
FORMATION	CONTENT	FROM	TO	SIZE	PUT IN	PULLED OUT
				8 5/8"	313	-0-

Describe in detail the manner in which the well was plugged, indicating where the mud fluid  
was placed and the method or methods used in introducing it into the hold. If cement or other  
plugs were used, state the character of same and depth placed, from \_\_\_\_\_ feet to  
\_\_\_\_\_ feet for each plug set.

Plugged hole w/70 sx cement @ 625'  
20 sx cement @ 300'  
10 sx cement @ 40'  
Cement was 50-50 Pozmix, 6% Gel

RECEIVED  
MAY 23 1979  
5-23-79

(If additional description is necessary, use BACK of this sheet)  
Name of Plugging Contractor Red Tiger Drilling Company  
1720 KSB&T Building, Wichita, Kansas 67202

STATE OF Kansas COUNTY OF Sedgwick, ss. contractor  
Gloria Fawcett (employee of ~~owner~~)


of the above-described well, being first duly sworn on oath, says: That I have knowledge of  
the facts, statements, and matters herein contained and the log of the above-described well  
as filed and that the same are true and correct. So help me God.

(Signature) Gloria Fawcett  
1720 KSB&T Building, Wichita, Kansas  
(Address)

SUBSCRIBED AND SWORN TO before me this 14th day of May, 1979.

Joyce A. Hagermann  
Notary Public.

My commission expires \_\_\_\_\_



DRILLERS LOG

No. 1 Miller

CASING RECORD:	COMPANY:	Gear Petroleum Company	DESCRIPTION:
8 5/8" @ 313'	CONTRACTOR:	Red Tiger Drilling Company	NE/4 SE/4 SW/4
w/225 sx cement	COMMENCED:	May 1, 1979	Sec. 2-T19S-R20W
	COMPLETED:	May 9, 1979	Rush County, Kansas
TOTAL DEPTH: 4,187'			ELEVATION: 2,169' GL

<u>FORMATION</u>	<u>FROM</u>	<u>TO</u>	<u>REMARKS</u>
Surface Soil	0	313	
Shale	313	825	
Sand	825	1025	
Shale	1025	1392	
Anhydrite	1392	1426	
Shells & Shale	1426	1817	
Shale	1817	3240	
Lime & Shale	3240	4030	
Lime	4030	4187	
RTD		4187	

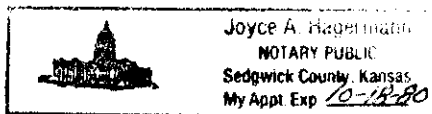
I certify that this is a true and correct copy of the above log to the best of my knowledge.

RED TIGER DRILLING COMPANY

Gloria Fawcett  
Gloria Fawcett

Subscribed and sworn to before me this 14th day of May, 1979.

Joyce A. Hagemann  
Notary Public



5-23-79