

15-165-20140-0000

STATE OF KANSAS  
STATE CORPORATION COMMISSION

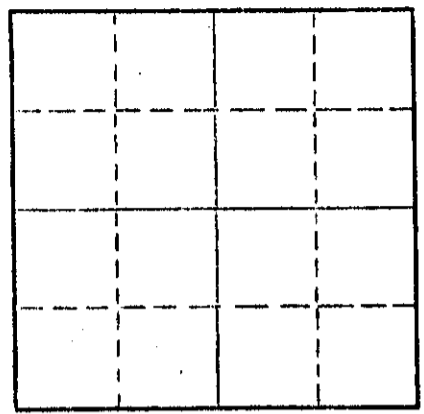
Form CP-4

WELL PLUGGING RECORD

Give All Information Completely  
Make Required Affidavit  
Mail or Deliver Report to:  
Conservation Division  
State Corporation Commission  
212 No. Market  
Wichita, Kansas

Rush County, Sec. 2 Twp. 19S Rge. (E) 20 (W)

NORTH



Locate well correctly on above Section Plot

Location as "NE/CNW&SW" or footage from lines SE SW SW  
Lease Owner: Pickrell Drilling Company  
Lease Name: Miller "O" Well No. 1  
Office Address: 705 4th National Bank Bldg., Wichita 2, Kansas  
Character of Well (completed as Oil, Gas or Dry Hole) Dry Hole  
Date well completed April 10, 1968  
Application for plugging filed April 10, 1968  
Application for plugging approved April 10, 1968  
Plugging commenced April 10, 1968  
Plugging completed April 10, 1968  
Reason for abandonment of well or producing formation Dry Hole

If a producing well is abandoned, date of last production 19  
Was permission obtained from the Conservation Division or its agents before plugging was commenced? Yes


Name of Conservation Agent who supervised plugging of this well Leo F. Massey, Hays, Kansas  
Producing formation \_\_\_\_\_ Depth to top \_\_\_\_\_ Bottom \_\_\_\_\_ Total Depth of Well 4350 Feet  
Show depth and thickness of all water, oil and gas formations.

OIL, GAS OR WATER RECORDS

CASING RECORD

FORMATION	CONTENT	FROM	TO	SIZE	PUT IN	PULLED OUT
				8 5/8"	288'	None

Describe in detail the manner in which the well was plugged, indicating where the mud fluid was placed and the method or methods used in introducing it into the hole. If cement or other plugs were used, state the character of same and depth placed, from \_\_\_\_\_ feet to \_\_\_\_\_ feet for each plug set.



Heavy mud to 550'. Set plug. Cemented with 80 sacks cement. Heavy mud to 280'. Set plug. Cemented with 20 sacks cement. Heavy mud to 40'. Set plug. Cemented with 10 sacks cement to bottom of cellar. Plugged rat hole with 2 sacks cement.

(If additional description is necessary, use BACK of this sheet)


Name of Plugging Contractor Pickrell Drilling Company  
Address 705 4th National Bank Building, Wichita 2, Kansas

STATE OF KANSAS, COUNTY OF SEDGWICK, ss. C. W. SEBITS (employee of owner) or (owner or operator) of the above-described

well hereby first duly sworn on oath, says: That I have knowledge of the facts, statements, and matters herein contained and the log of the described well as filed and that the same are true and correct. So help me God.

(Signature) C. W. Sebits  
705 4th National Bank Building, Wichita 2, Ks. (Address)

Subscribed and Sworn to before me this 16th day of April, 1968



L. M. Whiting Notary Public

My commission expires May 10, 1970

15-165-20140-0000  
**ROTARY DRILLING LOG**

COMPANY: PICKRELL DRILLING COMPANY  
705 4th National Bank Bldg.  
Wichita, Kansas

Rotary Drilling Commenced 4/2/68

Rotary Drilling Completed 4/10/68

LOCATION: Miller "O" No. 1, SE SW SW Section 2-19S-20W, Rush County, Kansas.

CONTRACTOR: **PICKRELL DRILLING COMPANY**  
Wichita, Kansas

CASING RECORD: (14 jts) 8 5/8" surface casing set at 288', cemented with 160 sacks cement. Circulated. Completed 5:45 PM April 2, 1968. No oil string run. D & A.

**LOG**

(Figures indicate bottom of formation — measurements from top of rotary bushing.)

40	Clay	<u>C. F. S.</u>
125	Post Rock	4203
287	Shale & Shells & Cement	4216
620	Shale & Shells - Sand	4328
825	Red Bed & Shale	
1035	Sand	
1414	Shale	
1447	Anhydrite	
2356	Shale	<u>Slope Tests</u>
3855	Shale & Lime	2000
4010	Lime	2500
4095	Lime & Shale	3000
4285	Sand Lime	3500
4315	Lime & Shale	4000
4350	Mississippian - RTD	

	<u>S. L. M.</u>
Board	3953.62
Strap	3953.39
Difference	<u>.23</u>

**RECEIVED**  
STATE CORPORATION COMMISSION  
APR 22 1968  
CONSERVATION DIVISION  
Wichita, Kansas

The undersigned, C. W. SEBITS, Attorney-in-Fact for PICKRELL DRILLING COMPANY, hereby certifies in behalf of said Company, that the above is a true and correct log of the formation encountered in drilling the above well as reflected by the Daily Drilling Reports.

**PICKRELL DRILLING COMPANY**  
By [Signature]  
C. W. SEBITS, Attorney-in-Fact

STATE OF KANSAS }  
COUNTY OF SEDGWICK } ss.:

On this 16th day of April, 1968, before me the undersigned, a Notary Public, in and for the County and State aforesaid, personally appeared C. W. SEBITS, to me known to be the identical person who subscribed the name of PICKRELL DRILLING COMPANY to the foregoing instrument as its Attorney-in-Fact and acknowledged to me that he executed the same as his free and voluntary act and deed, and as the free and voluntary act and deed of such company, for the uses and purposes therein set forth.

Given under my hand and seal of office the day and year last above written.

My commission expires: May 10, 1970

[Signature]  
L. M. Whiting, Notary Public