

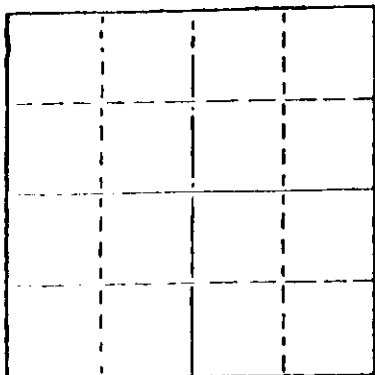
STATE OF KANSAS
STATE CORPORATION COMMISSION

WELL PLUGGING RECORD

Give All Information Completely
Make Required Affidavit
Mail or Deliver Report to
Conservation Division
State Corporation Comm.
245 North Water
Wichita, KS 67202

Rush County. Sec. 2 Twp. 19S Rge. 20W E/W
Location as "NE/CNW $\frac{1}{4}$ SW $\frac{1}{4}$ " or footage from lines
E/2 SW SE

Lease Owner Tomlinson Oil Co., Inc.
Lease Name Bott Well No. 1
Office Address Suite 1030, 200 W. Douglas, Wichita, Ks.
Character of Well (Completed as Oil, Gas or Dry Hole)
Dry Hole



Locate well correctly on above
Section Plat

Date Well completed December 13 1977
Application for plugging filed December 13 1977
Application for plugging approved December 13 1977
Plugging commenced December 13 1977
Plugging completed December 13 1977
Reason for abandonment of well or producing formation

If a producing well is abandoned, date of last production 19

Was permission obtained from the Conservation Division or its agents before plugging was commenced? Yes

Name of Conservation Agent who supervised plugging of this well Massey
Producing formation Depth to top Bottom Total Depth of Well 4215
Show depth and thickness of all water, oil and gas formations.

OIL, GAS OR WATER RECORDS

CASING RECORD

FORMATION	CONTENT	FROM	TO	SIZE	PUT IN	PULLED OUT
				8 5/8	423'	-0-

Describe in detail the manner in which the well was plugged, indicating where the mud fluid was placed and the method or methods used in introducing it into the hold. If cement or other plugs were used, state the character of same and depth placed, from feet to feet for each plug set.

Plugged with 50 sx @ 550',
25 sx @ 240', 10 sx @ 40',
2 sx in rathole.

RECEIVED
STATE CORPORATION COMMISSION
DEC 21 1977
12-21-77
CONSERVATION DIVISION
Wichita, Kansas


(If additional description is necessary, use BACK of this sheet)

Name of Plugging Contractor B & B Drilling, Inc.
515 Union Center, Wichita, Ks.

STATE OF KANSAS COUNTY OF SEDGWICK, ss.
Bill Lahar (employee of owner) or (owner or operator)
of the above-described well, being first duly sworn on oath, says: That I have knowledge of the facts, statements, and matters herein contained and the log of the above-described well as filed and that the same are true and correct. So help me God.

(Signature) Bill Lahar
515 Union Center, Wichita, Kansas
(Address)

SUBSCRIBED AND SWORN TO before me this 16 day of December, 19 77



Betty M. Abbott
Betty M. Abbott Notary Public.

My Commission Expires January 22, 1979

15.165-20660-0000

DRILLERS LOG

December 16, 1977

#1 Bott
E/2 SW SE
Sec. 2-19S-20W
Rush County, Kansas

OPERATOR: Tomlinson Oil Co., Inc.
CONTRACTOR: B & B Drilling, Inc.
COMMENCED: December 5, 1977
COMPLETED: December 13, 1977

8 5/8" @ 423' w/250 sx

0	262	Shale	
262	325	Sand	
325	336	Shale	
336	349	Sand	
349	480	Shale	
480	790	Shale & Redbed	
790	1065	Sand	
1065	1385	Redbed & Shale	
1385	1419	Anhydrite	
1419	3035	Shale	
3035	3976	Shale & Lime	
3976	4215	Lime	
4215		RTD	D & A


RECEIVED
STATE COMMISSIONER
DEC 21 1977
12-21-77
CONSERVATION DIVISION
TOPEKA, KANSAS

We certify that the above and foregoing is a true and correct copy of the log on the #1 Bott located in Rush County, Kansas.

B & B DRILLING, INC.

Bill Lahar
Bill Lahar

Subscribed and sworn to before me this 16th day of December, 1977.



Betty M. Abbott
Betty M. Abbott Notary Public