

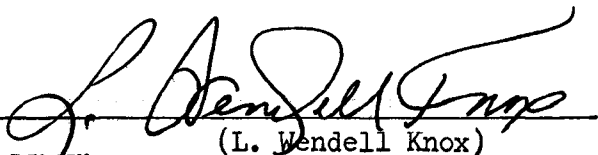
15-077-01081-00-00

TO BE FILED WITH THE STATE CORPORATION COMMISSION PRIOR TO COMMENCEMENT OF WELL

1. Operator Ferguson Oil Company Address 427 Union Center
2. Lease name Snyder Well No. #2 County Harper
3. Well Location SW SW NW Sec. 11 Township 31S Range 9W
4. Well to be drilled 330' ft. from nearest lease line.
5. Drilling Contractor Red Tiger Drilling Co. Address Fourth National Bank Bldg.
6. Type of equipment: Rotary Cable Tool Approx. date operation to begin 2-9-61 195
7. Well to be drilled for Oil Gas Disposal Input Estimated Total Depth of Well 4500' ft.
8. Depth of deepest fresh water well within one mile of location None ft. If none exists, write NONE
9. Ground elevation at location is approx. _____ ft. higher or _____ ft. lower than ground elevation at water well.
10. Depth of the deepest municipal water well within three miles of location None ft. If none exists, write NONE
11. Operator states that he will set surface pipe at least 25 ft. below all Tertiary or unconsolidated deposits and, taking into consideration differences in ground elevations, that the minimum depth necessary, to the best of his knowledge and belief, to protect all fresh water zones is 150 ft. and operator agrees to set surface pipe at this location to a depth of not less than 200 ft. Alternate 1 Alternate 2 .


REMARKS:

Signature of Operator




(L. Wendell Knox)





Place
4¢
Stamp
Here



**State Corporation Commission of Kansas
Conservation Division
500 Insurance Building
212 North Market
Wichita 2, Kansas**

**RECEIVED
STATE CORPORATION COMMISSION
FEB 13 1961
CONSERVATION DIVISION
Wichita, Kansas**

(IF PREFERRED, MAIL IN ENVELOPE)