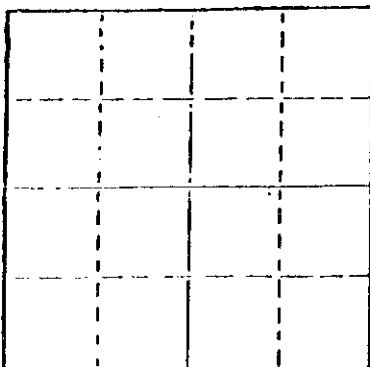


STATE OF KANSAS
STATE CORPORATION COMMISSION

WELL PLUGGING RECORD

Give All Information Completely
Make Required Affidavit
Mail or Deliver Report to
Conservation Division
State Corporation Comm.
245 North Water
Wichita, KS 67202

County. Sec. 30 Twp. 16 Rge. 1w E/W
Location as "NE/CNW $\frac{1}{4}$ SW $\frac{1}{4}$ " or footage from lines
760 W.E.L. & 330 S.N.L.
Lease Owner Excalibur Production Co. Inc.
Lease Name Reese Well No. 1
Office Address Box 1184 Mc Pherson Kansas 67460
Character of Well (Completed as Oil, Gas or Dry Hole) _____



Locate well correctly on above
Section Plot

Dryhole
Date Well completed 11/5 1979
Application for plugging filed 11/5 1979
Application for plugging approved 11/7 1979
Plugging commenced 11/7 1979
Plugging completed 11/14 1979
Reason for abandonment of well or producing formation _____

Dry
If a producing well is abandoned, date of last production _____
None 19____
Was permission obtained from the Conservation Division or
its agents before plugging was commenced? Yes

Name of Conservation Agent who supervised plugging of this well Gilbert Toman
Producing formation Miss. Depth to top 2669 Bottom _____ Total Depth of Well 2679
Show depth and thickness of all water, oil and gas formations.

OIL, GAS OR WATER RECORDS

CASING RECORD

FORMATION	CONTENT	FROM	TO	SIZE	PUT IN	PULLED OUT
	Surface	0	127	8 5/8		
		0	2679	5 1/2		2201


Describe in detail the manner in which the well was plugged, indicating where the mud fluid was placed and the method or methods used in introducing it into the hold. If cement or other plugs were used, state the character of same and depth placed, from _____ feet to _____ feet for each plug set.

Filled with sand to 2650 & dumped 5 sx. cement on bottom

Set bridge at 200 ft. and filled hole to bottom celar with 3 yds. ready mix cement

(If additional description is necessary, use BACK of this sheet)

Name of Plugging Contractor Nicholas casing pulling
Box 373 Geneseo Kansas 67444



STATE OF _____ COUNTY OF _____
(employee of owner) or (owner or operator)
of the above-described well, being first duly sworn on oath, says: That I have knowledge of the facts, statements, and matters herein contained and the log of the above-described well as filed and that the same are true and correct. So help me God.

(Signature) G. A. Nicholas


(Address)

SUBSCRIBED AND SWORN TO before me this 16 day of November, 1979

Carolyn Hass
Notary Public.

My commission expires May 7, 1980





15-169-20096-0000

Blackstone Drilling, Inc.

Box 1184 • 528 West Kansas • Phone (916) 241-1250

McPHERSON, KANSAS 67480

September 25, 1979

*3 3/4
8 M East*

CONTRACT: EMERALINE PRODUCTION CO., INC.
OPERATOR: BLACKSTONE DRILLING, INC.
FARM: NEIGH #1
LOCATION: 740' WBL & 330' SWL SW/4 Section 20-14-1W, Saline County, Kansas
COMPLETED: September 19, 1979
STARTED: September 25, 1979
FORMATION:

0	to	45	Clay & Shale
45	to	90	Shale
90	to	135	Clay & Shale
135	to	180	Shale & Limestone
180	to	225	Clay & Shale
225	to	270	Shale
270	to	315	Shale's Limestone
315	to	360	Limestone
360	to	405	Shale
405	to	450	Limestone
450	to	495	Shale
495	to	540	Shale
540	to	585	Shale
585	to	630	Shale
630	to	675	Shale
675	to	720	Shale

Out 137' hole to 117' and run 120' of a 2 1/2" surface casing, cemented with 100 sacks of cement at 127'. Plug down at 9:00 A. M., September 19, 1979. Out 7 7/8" hole to 2079'. Run 200' of 2 1/2" casing, cemented with 20 sacks of cement at 2000'. 1 foot off bottom with 75 sacks of cement. Plug down at 12:00 A. M., September 25, 1979.

WELL: EMERALINE - 386

Measurements taken from L. P.

CERTIFICATE

I, P. E. Ploffe, President of Blackstone Drilling, Inc. do hereby certify that the above and foregoing is a true and correct copy of log on your Lease #1, located on the SW/4 Section 20-14-1W, Saline County, Kansas as reflected by the files of Blackstone Drilling, Inc.

P. E. Ploffe
 P. E. Ploffe, President

Subscribed and sworn to before me a Notary Public in and for McPherson County, Kansas this 29th day of September, 1979.

Johnnie L. Schmidt
 Johnnie L. Schmidt - Notary Public

JOHNIE L. SCHMIDT
 McPherson County, Kansas
 My Appt. Exp. June 23, 1981

RECORDED
 NOV 06 1979
 COMMISSIONER OF REVENUE
 McPherson, Kansas