


STATE OF KANSAS
STATE CORPORATION COMMISSION

15-101-20321 0000

WELL PLUGGING RECORD

Give All Information Completely
Make Required Affidavit
Mail or Deliver Report to
Conservation Division
State Corporation Comm.
245 North Water
Wichita, KS 67202

Lane _____ County. Sec. 10 Twp. 17S Rge. 29W E/W
Location as "NE/CNW/SW" or footage from lines _____
SW NE NW
Lease Owner Mull Drilling Co., Inc.
Lease Name Thon Well No. 1
Office Address 221 N. Main Suite 300 Wichita, Ks. 67202
Character of Well (Completed as Oil, Gas or Dry Hole) _____



Locate well correctly on above Section Plat

D & A
Date Well completed 8-1 19 78
Application for plugging filed 8-1 19 78
Application for plugging approved 8-1 19 78
Plugging commenced 8-1 19 78
Plugging completed 8-1 19 78
Reason for abandonment of well or producing formation _____

Dry Hole
If a producing well is abandoned, date of last production _____ 19 _____

Was permission obtained from the Conservation Division or its agents before plugging was commenced? Yes

Name of Conservation Agent who supervised plugging of this well Gilbert Balthazor
Producing formation _____ Depth to top _____ Bottom _____ Total Depth of Well _____
Show depth and thickness of all water, oil and gas formations.

OIL, GAS OR WATER RECORDS

CASING RECORD

| FORMATION | CONTENT | FROM | TO | SIZE | PUT IN | PULLED OUT |
|--------------|---------|------|-----|--------|--------|------------|
| Surface Pipe | | -0- | 275 | 8 5/8" | 275 | NONE |

Describe in detail the manner in which the well was plugged, indicating where the mud fluid was placed and the method or methods used in introducing it into the hold. If cement or other plugs were used, state the character of same and depth placed, from _____ feet to _____ feet for each plug set.

#1 plug set @ 850' with 70 sacks cement

#2 plug set @ 240' with 20 sacks cement

#3 plug set @ 40' with 10 sacks cement

RECEIVED
STATE CORPORATION COMMISSION
AUG 10 1978
CONSERVATION DIVISION
Wichita, Kansas

08-10-1978

(If additional description is necessary, use back of this sheet)

Name of Plugging Contractor Blue Goose Drilling Co., Inc.

STATE OF Kansas COUNTY OF Barton ss.


George E. Miller, Jr. (owner or operator) of the above-described well, being first duly sworn on oath, says: That I have knowledge of the facts, statements, and matters herein contained and the log of the above-described well as filed and that the same are true and correct. So help me God.

(Signature) George E. Miller, Jr.
Box 1413 Great Bend, Kansas 67530
(Address)

Subscribed and sworn to before me this 9th day of August, 19 78

Mary Ann Schwaborn
Notary Public.

My commission expires 8-1-81



WELL LOG
Thon #1
SW NE NW 10-17S-29W
Lane County, Kansas

15-101-20321-0000

Name of Operator: Mull Drilling Co., Inc.
221 N. Main Suite 300
Wichita, Kansas 67202


Date Completed: August 1, 1978

| <u>FROM</u> | <u>TO</u> | |
|-------------|-----------|----------------------------|
| 0 | 2211 | Surface soil, sand & shale |
| 2211 | 2244 | Anhydrite |
| 2244 | 3520 | Shale, sand & shells |
| 3520 | 4190 | Shale and lime |
| 4190 | 4215 | Lime |
| 4215 | 4610 | Shale and lime |
| 4610 | | Total Depth |


STATE OF KANSAS

COUNTY OF BARTON ss


George E. Miller, Jr., President of Blue Goose Drilling Co., Inc. being first duly sworn on oath says: That I have knowledge of the facts, statements and matters herein contained and the log of the above described well as filed and that the same are true and correct.


George E. Miller, Jr.

Subscribed and sworn before me this 8th day of July, 1978.


Notary Public Barton County

My Commission Expires 8-1-81.



RECEIVED
STATE CORPORATION COMMISSION
AUG 10 1978
CONSERVATION DIVISION
Wichita, Kansas

08-10-1978